






Periódico Oficial

GOBIERNO CONSTITUCIONAL DEL ESTADO LIBRE Y SOBERANO DE NUEVO LEÓN



Monterrey, Nuevo León - Lunes - 9 de Octubre de 2023

Índice

-  **PODER EJECUTIVO DEL ESTADO DE NUEVO LEÓN**
-  **PODER JUDICIAL DEL ESTADO DE NUEVO LEÓN**
-  **AYUNTAMIENTOS**

TOMO CLX
NÚMERO
127

Sumario



PODER EJECUTIVO DEL ESTADO DE NUEVO LEÓN.

RESOLUTIVO DEL PODER EJECUTIVO DEL ESTADO DE NUEVO LEÓN, SE EXPIDE LA PATENTE DE NOTARIO PÚBLICO TITULAR DE LA NOTARÍA PÚBLICA NÚMERO 153, CON DEMARCACIÓN NOTARIAL EN EL PRIMER DISTRITO REGISTRAL Y DOMICILIO EN EL MUNICIPIO DE GUADALUPE, NUEVO LEÓN, AL LICENCIADO ALÁN OMAR FLORES RAMÍREZ. 3-5

▪ **SECRETARÍA DE FINANZA Y TESORERÍA GENERAL DEL ESTADO.**

ACUERDO POR EL QUE SE DA A CONOCER EL REPORTE TRIMESTRAL DE LAS PARTICIPACIONES FEDERALES Y ESTATALES ENTREGADAS A MUNICIPIOS DEL ESTADO, CONTENIENDO LAS FECHAS DE PAGO, LOS MONTOS EFECTIVAMENTE PAGADOS, LAS FORMULAS Y VARIABLES UTILIZADAS PARA SU CÁLCULO Y DISTRIBUCIÓN, ASÍ COMO LAS MEMORIAS DE CÁLCULO, CORRESPONDIENTES AL TERCER TRIMESTRE DEL AÑO 2023. 6-54



FIDEICOMISOS.

▪ **FIDEICOMISO DE PROYECTOS ESTRATÉGICOS (FIDEPROES).**

LICITACIÓN PÚBLICA ESTATAL NÚMERO FIDEPROES-CCCE-CPE-O007/2023. 55-56



AYUNTAMIENTOS.

▪ **R. AYUNTAMIENTO DEL MUNICIPIO DE SANTA CATARINA, NUEVO LEÓN.**

ACUERDO DE LA SESIÓN ORDINARIA DE FECHA 08 DE SEPTIEMBRE DEL 2023, SE APRUEBA LA CONVOCATORIA CIUDADANA PARA PARTICIPAR EN LA INTEGRACIÓN DE LOS CONSEJOS CONSULTIVOS CIUDADANOS PARA LAS SECRETARÍAS DE LA ADMINISTRACIÓN PÚBLICA MUNICIPAL DE SANTA CATARINA, N.L. 57

TESORERÍA MUNICIPAL. RESUMEN DE CONVOCATORIA DE LICITACIÓN PÚBLICA NACIONAL PRESENCIAL NÚMERO DA/LPN/16/2023. 58-60

SECRETARÍA DE OBRAS PÚBLICAS. CONVOCATORIA PÚBLICA DE LICITACIONES NÚMERO OP-STA-FDFE-28/23-CP, OP-STA-FIMFE-40/23-CP. 61-62



Periódico Oficial

GOBIERNO CONSTITUCIONAL DEL ESTADO LIBRE Y SOBERANO DE NUEVO LEÓN



DISTRIBUCIÓN DE PARTICIPACIONES FEDERALES Y ESTATALES A LOS MUNICIPIOS DEL ESTADO.

En los términos del numeral 5, fracción II, del Acuerdo 02/2014 por el que se expiden los Lineamientos para la publicación de la información a que se refiere el artículo 6o. de la Ley de Coordinación Fiscal y de acuerdo al Artículo 19, antepenúltimo y penúltimo párrafo, de la Ley de Coordinación Hacendaria del Estado de Nuevo León; se acuerda dar a conocer las fechas de pago de participaciones federales y estatales a Municipios, los montos efectivamente pagados, las fórmulas y las variables utilizadas para su cálculo y distribución, así como las memorias de cálculo respecto del **Tercer Trimestre** del año 2023, como sigue:

DE LAS PARTICIPACIONES FEDERALES

Fechas de pago en el tercer trimestre 2023:

CONCEPTO	JULIO	AGOSTO	SEPTIEMBRE
Fondo General de Participaciones (FGP)	14 y 26 Jul	14 y 28 Ago	14 y 26 Sep
Fondo de Fomento Municipal (FFM 70%)	31-Jul	31-Ago	29-Sep
Fondo de Fomento Municipal (FFM 30%)	31-Jul	31-Ago	29-Sep
Impuesto Especial sobre Producción y Servicios (IEPS)	31-Jul	31-Ago	29-Sep
Fondo de Fiscalización y Recaudación (FOFIR)	31-Jul	31-Ago	29-Sep
Impuesto sobre Automóviles Nuevos (ISAN)	31-Jul	31-Ago	29-Sep
Fondo de Compensación de Impuesto sobre Automóviles Nuevos (COMPISAN)	31-Jul	31-Ago	29-Sep
IEPS a la Venta Final de Gasolinas y Diésel (IEPSGYD)	14-Jul	14-Ago	15-Sep
Impuesto sobre la Renta (ISR) Enajenación de Inmuebles	31-Jul	31-Ago	29-Sep
Impuesto sobre la Renta (ISR) Nómina Municipal	07-Ago	06-Sep	05-Oct
FEIEF Fondo General de Participaciones	19-Jul	14-Ago	NA
FEIEF Fondo de Fomento Municipal	19-Jul	14-Ago	NA
FEIEF Fondo de Fiscalización	19-Jul	14-Ago	NA



Distribución de Participaciones Federales en el 3er Trimestre de 2023

SECRETARÍA DE FINANZAS Y TESORERÍA GENERAL DEL ESTADO
COORDINACIÓN DE PLANEACIÓN HACENDARIA
CÁLCULO DE PARTICIPACIONES EN EL TERCER TRIMESTRE DE 2023

MUNICIPIO	FONDO GENERAL DE PARTICIPACIONES (FGP)		FONDO DE FOMENTO MUNICIPAL (FFM) 70%		FONDO DE FOMENTO MUNICIPAL (FFM) 30%		IMPUESTO ESPECIAL SOBRE PRODUCCIÓN Y SERVICIOS (IEPS)	
	PORCENTAJE	MONTOS	PORCENTAJE	MONTOS	PORCENTAJE	MONTOS	PORCENTAJE	MONTOS
ABASOLO	0.110133	2,661,535	0.103731	409,158	0.748860	744,866	0.123839	78,097
AGUALEGUAS	0.207677	5,018,852	0.194088	765,562	0.522738	519,950	0.236500	149,146
ALDAMAS, LOS	0.227524	5,498,488	0.216387	853,517	0.684635	680,983	0.251377	158,528
ALLEDE	0.649906	15,706,029	0.630661	2,487,583	1.368841	1,361,541	0.685622	432,380
ANAHUAC	0.775917	18,751,278	0.732920	2,890,933	2.518847	2,505,413	0.868384	547,637
APODACA	6.705491	162,048,977	6.912189	27,264,461	4.428810	4,405,190	6.229720	3,928,707
ARAMBERRI	0.846577	20,458,887	0.784193	3,093,173	1.394156	1,386,721	0.980243	618,180
BUSTAMANTE	0.167506	4,048,056	0.167584	661,020	9.448079	9,395,702	0.169395	106,827
CADEREYTA JIMENEZ	1.492526	36,069,299	1.452348	5,728,647	0.721278	717,431	1.571522	991,064
CARMEN	0.509626	12,315,921	0.587559	2,317,571	4.550318	4,526,051	0.344636	217,941
CERRALVO	0.379346	9,167,517	0.375120	1,479,623	1.786639	1,777,111	0.388352	244,910
CHINA	0.704724	17,030,788	0.663779	2,618,211	0.555425	552,463	0.792063	499,506
CIENEGA DE FLORES	0.504985	12,203,785	0.534634	2,108,812	1.139614	1,133,536	0.439896	277,416
DOCTOR ARROYO	1.901700	45,957,630	1.759799	6,941,356	0.625909	622,571	2.206016	1,391,201
DOCTOR COSS	0.246675	5,961,294	0.230626	909,680	0.345623	343,779	0.281020	177,222
DOCTOR GONZALEZ	0.170840	4,128,622	0.158202	627,956	0.135027	134,307	0.195270	123,145
GALEANA	1.525734	36,871,817	1.434068	5,656,542	1.180287	1,173,992	1.722335	1,086,173
GARCIA	2.665473	64,415,436	2.830091	11,163,018	1.110682	1,104,758	2.300104	1,450,536
GENERAL BRAVO	0.316936	7,659,266	0.309985	1,222,706	-3.476198	-3,457,659	0.328285	207,029
GENERAL ESCOBEDO	4.887294	118,109,321	4.960766	19,567,262	2.323413	2,311,022	4.716360	2,974,323
GENERAL TERAN	0.609459	14,728,563	0.580607	2,290,149	0.764409	760,332	0.670483	422,833
GENERAL TREVIÑO	0.104891	2,534,848	0.102058	402,560	1.850660	1,840,791	0.110967	69,980
GENERAL ZARAGOZA	0.431366	10,424,643	0.401835	1,584,997	1.853913	1,844,026	0.494714	311,966
GENERAL ZUAZUA	0.649669	15,700,301	0.696497	2,747,266	1.810083	1,800,430	0.549862	346,765
GUADALUPE	8.646767	208,963,037	8.741261	34,478,057	7.248111	7,209,456	8.612733	5,431,529
HERRERAS, LOS	0.169711	4,101,329	0.156768	618,357	0.779625	775,467	0.197420	124,501
HIDALGO	0.297831	7,197,569	0.277476	1,094,479	1.492156	1,484,198	0.341486	215,354
HIGUERAS	0.179643	4,341,369	0.171128	674,999	1.200446	1,194,044	0.197697	124,675
HUALAHUISES	0.242289	5,855,310	0.227408	896,991	0.863204	858,600	0.274094	172,855
ITURBIDE	0.235878	5,700,374	0.223364	881,036	0.394039	391,937	0.262700	165,669
JUAREZ	3.171854	76,652,948	3.404656	13,429,337	1.608004	1,599,428	2.662065	1,678,803
LAMPAZOS DE NARANJO	0.460328	11,124,573	0.450448	1,776,749	6.561052	6,526,061	0.482808	304,478
LINARES	1.537603	37,158,648	1.454035	5,735,298	0.699407	695,677	1.714579	1,081,281
MARIN	0.324881	7,851,272	0.305145	1,203,614	4.925509	4,899,241	0.367891	232,007
MELCHOR OCAMPO	0.259855	6,279,803	0.223148	880,185	1.815707	1,806,024	0.338556	213,507
MIER Y NORIEGA	0.355720	8,596,555	0.342626	1,351,455	-0.325729	-323,392	0.383798	242,038
MINA	0.481842	11,644,482	0.461505	1,820,363	0.412412	410,213	0.525294	331,271
MONTEMORELOS	1.101719	26,624,804	1.046410	4,127,465	0.796496	792,248	1.216495	767,170
MONTERREY	26.017036	628,591,245	26.017086	102,621,873	0.000000	0	25.865258	16,311,652
PARAS	0.152546	3,686,530	0.157111	619,708	1.244203	1,237,567	0.142729	90,011
PESQUERIA	0.816728	19,737,544	0.898601	3,544,446	1.179696	1,173,405	0.640643	404,015
RAMONES, LOS	0.261061	6,308,960	0.251785	993,141	1.958208	1,947,764	0.281052	177,242
RAYONES	0.278582	6,732,387	0.263463	1,039,204	0.283187	281,677	0.310940	196,091
SABINAS HIDALGO	0.779986	18,849,624	0.729810	2,878,666	1.318776	1,311,743	0.886232	558,893
SALINAS VICTORIA	0.906035	21,895,800	0.937869	3,699,335	3.027210	3,011,065	0.842288	531,180
SAN NICOLAS DE LOS GARZA	6.801618	164,372,041	6.683058	26,360,673	4.165342	4,143,127	7.017156	4,425,295
SAN PEDRO GARZA GARCIA	13.708440	331,286,483	13.609888	53,682,885	8.717090	8,670,601	13.941315	8,791,943
SANTA CATARINA	4.159189	100,513,492	4.248421	16,761,430	5.396710	5,367,929	4.036657	2,545,675
SANTIAGO	1.308098	31,612,303	1.342793	5,296,518	1.250874	2,517,377	1.229044	775,084
VALLECILLO	0.256319	6,194,364	0.260314	1,026,782	1.316701	1,309,678	0.247705	156,212
VILLALDAMA	0.302763	7,316,765	0.292692	1,154,497	2.001516	1,990,841	0.324401	204,580
TOTAL	100.000000	2,416,660,763	100.000000	394,440,303	100.000000	99,466,684	100.000000	63,063,945



SECRETARÍA DE FINANZAS Y TESORERÍA GENERAL DEL ESTADO
 COORDINACIÓN DE PLANEACIÓN HACENDARIA
 CÁLCULO DE PARTICIPACIONES EN EL TERCER TRIMESTRE DE 2023

MUNICIPIO	FONDO DE FISCALIZACION (FOFIR)		IMPUESTO SOBRE AUTOMOVILES NUEVOS (ISAN)		FONDO DE COMPENSACION (COMP ISAN)		IEPS A LA VENTA FINAL DE GASOLINA Y DIESEL (IEPSGyD)	
	PORCENTAJE	MONTOS	PORCENTAJE	MONTOS	PORCENTAJE	MONTOS	PORCENTAJE	MONTOS
ABASOLO	0.106086	191,473	0.097266	97,239	0.121385	13,609	0.057042	35,757
AGUALGUAS	0.199203	359,536	0.179653	179,803	0.231806	25,994	0.073089	45,816
ALDAMAS, LOS	0.220481	397,941	0.205152	205,095	0.247058	27,704	0.065802	41,248
ALLENDE	0.640070	1,155,245	0.600897	600,731	0.689459	77,313	0.603149	378,088
ANAHUAC	0.748565	1,351,065	0.690262	690,071	0.850926	95,419	0.386705	242,409
APODACA	6.850201	12,383,744	7.058127	7,056,167	6.377918	715,192	10.474991	6,566,323
ARAMBERRI	0.807102	1,456,717	0.721373	721,173	0.955928	107,194	0.340969	213,739
BUSTAMANTE	0.166681	300,839	0.171517	171,469	0.165204	18,525	0.103170	64,673
CADEREYTA JIMENEZ	1.470112	2,653,367	1.398558	1,398,169	1.570429	176,101	1.758252	1,102,173
CARMEN	0.558091	1,007,284	0.669773	669,587	0.370916	41,593	1.234684	773,970
CERRALVO	0.376893	679,884	0.370766	370,663	0.386810	43,375	0.201403	126,251
CHINA	0.679001	1,225,510	0.621607	621,434	0.776918	87,120	0.269697	169,062
CIENEGA DE FLORES	0.524331	946,351	0.562374	562,218	0.454633	50,981	0.942121	590,575
DOCTOR ARROYO	1.811793	3,270,057	1.617420	1,616,971	2.150149	241,108	0.763378	478,529
DOCTOR COSS	0.236538	426,920	0.214384	214,324	0.274853	30,821	0.064222	40,258
DOCTOR GONZALEZ	0.163690	295,441	0.146533	146,493	0.191774	21,506	0.069027	43,270
GALEANA	1.467649	2,648,920	1.342125	1,341,752	1.686211	189,084	0.816547	511,858
GARCIA	2.775005	5,008,532	2.972060	2,971,235	2.390253	268,032	5.411511	3,392,244
GENERAL BRAVO	0.314043	566,808	0.296334	296,252	0.332854	37,325	0.148221	92,913
GENERAL ESCOBEDO	4.939495	8,915,162	5.009381	5,007,990	4.772762	535,197	7.400391	4,638,987
GENERAL TERAN	0.591540	1,067,655	0.550057	549,904	0.660873	74,107	0.315330	197,667
GENERAL TREVINO	0.103095	186,073	0.099223	99,196	0.109845	12,318	0.044553	27,928
GENERAL ZARAGOZA	0.412648	744,777	0.372236	372,133	0.483053	54,167	0.154185	96,652
GENERAL ZUAZUA	0.679075	1,225,644	0.744636	744,429	0.567029	63,584	1.487771	932,620
GUADALUPE	8.635025	15,585,126	9.151042	9,148,500	8.303904	931,163	11.308503	7,088,815
HERRERAS, LOS	0.161530	291,541	0.143696	143,656	0.192419	21,577	0.051357	32,193
HIDALGO	0.284934	514,269	0.257057	256,986	0.333467	37,394	0.246709	154,651
HIGUERA	0.174336	314,655	0.162196	162,151	0.194770	21,841	0.056922	35,682
HUALAHUISES	0.232907	420,367	0.212275	212,216	0.268457	30,104	0.135879	85,177
ITURBIDE	0.227956	411,431	0.210777	210,718	0.257806	28,909	0.092446	57,951
JUAREZ	3.323819	5,999,071	3.618421	3,617,416	2.775351	311,216	6.736915	4,223,083
LAMPAZOS DE NARANJO	0.453520	818,546	0.442952	442,829	0.476269	53,407	0.190423	119,368
LINARES	1.485607	2,681,333	1.365966	1,365,586	1.686283	189,092	1.368319	857,740
MARIN	0.312085	563,275	0.286624	286,544	0.358716	40,225	0.131536	82,454
MELCHOR OCAMPO	0.236605	427,043	0.186283	186,232	0.324142	36,348	0.026163	16,400
MIER Y NORIEGA	0.347426	627,060	0.329478	329,387	0.378652	42,460	0.175922	110,278
MINA	0.469025	846,531	0.440798	440,676	0.517618	58,043	0.179832	112,729
MONTEMORELOS	1.068304	1,928,153	0.983702	983,429	1.202599	134,854	1.052524	659,782
MONTERREY	26.070527	47,053,996	25.773816	25,766,658	26.138970	2,931,109	21.505571	13,480,920
PARAS	0.155451	280,569	0.161635	161,590	0.144586	16,213	0.066290	41,554
PESQUERIA	0.868813	1,568,098	0.979795	979,523	0.673910	75,569	2.010207	1,260,113
RAMONES, LOS	0.255142	460,500	0.242659	242,591	0.277201	31,084	0.126074	79,031
RAYONES	0.269031	485,567	0.248166	248,097	0.305125	34,215	0.088771	55,647
SABINAS HIDALGO	0.748772	1,351,439	0.676905	676,717	0.869272	97,476	0.592525	371,445
SALINAS VICTORIA	0.925294	1,670,038	0.981068	980,796	0.844307	94,677	1.255973	787,316
SAN NICOLAS DE LOS GARZA	6.742897	12,170,074	6.490960	6,489,158	7.050089	790,566	7.165772	4,491,915
SAN PEDRO GARZA GARCIA	13.636688	24,612,493	13.549809	13,546,045	13.858659	1,554,049	5.617512	3,521,377
SANTA CATARINA	4.186177	7,555,519	4.472799	4,471,557	3.926524	440,303	5.377195	3,370,733
SANTIAGO	1.331704	2,403,557	1.372315	1,371,934	1.252148	140,410	1.026375	643,390
VALLECILLO	0.258870	467,228	0.264231	264,158	0.249376	27,964	0.106631	66,216
VILLALDAMA	0.296366	534,903	0.282660	282,581	0.320356	35,923	0.122417	76,738
TOTAL	100.000000	180,487,325	100.000000	99,972,228	100.000000	11,213,562	100.000000	62,685,709



SECRETARÍA DE FINANZAS Y TESORERÍA GENERAL DEL ESTADO
 COORDINACIÓN DE PLANEACIÓN HACENDARIA
 CÁLCULO DE PARTICIPACIONES EN EL TERCER TRIMESTRE DE 2023

MUNICIPIO	IMPUESTO SOBRE LA RENTA NOMINA MUNICIPAL		IMPUESTO SOBRE LA RENTA ENAJENACION INMUEBLES		TOTAL	
	PORCENTAJE	MONTOS	PORCENTAJE	MONTOS	PORCENTAJE	MONTOS
ABASOLO	-0.016661	-30,599	0.005425	3,747	0.117431	4,204,882
AGUALEGUAS	0.169405	309,282	0.016847	11,636	0.206260	7,385,577
ALDAMAS, LOS	-0.006225	-11,432	-0.000277	-192	0.219283	7,851,882
ALLENDE	1.246090	2,288,484	0.887835	613,207	0.700995	25,100,600
ANAHUAC	0.342656	629,298	0.017432	12,040	0.774024	27,715,563
APODACA	5.186464	9,525,108	13.986687	9,660,275	6.801278	243,534,143
ARAMBERRI	0.345295	634,146	-0.013324	-9,202	0.800978	28,680,727
BUSTAMANTE	0.073141	134,326	0.036979	25,540	0.416872	14,926,978
CADEREYTA JIMENEZ	-0.178330	-327,509	1.054343	728,210	1.375061	49,236,951
CARMEN	0.701578	1,288,471	0.572990	395,750	0.657789	23,553,540
CERRALVO	0.460723	846,132	0.016695	11,531	0.411845	14,746,996
CHINA	0.127067	233,363	0.054290	37,497	0.644424	23,074,954
CIENEGA DE FLORES	0.000000	0	0.903338	623,915	0.516590	18,497,588
DOCTOR ARROYO	0.000000	0	0.011699	8,080	1.690376	60,527,503
DOCTOR COSS	-0.000139	-256	0.001571	1,085	0.226355	8,105,129
DOCTOR GONZALEZ	0.230827	423,922	0.059270	40,936	0.167162	5,985,596
GALEANA	0.558765	1,026,190	0.028020	19,353	1.411051	50,525,681
GARCIA	-0.009510	-17,466	8.339320	5,759,771	2.667517	95,516,096
GENERAL BRAVO	0.000000	0	0.011411	7,882	0.185229	6,632,522
GENERAL ESCOBEDO	6.741325	12,380,659	4.310752	2,977,334	4.954805	177,417,256
GENERAL TERAN	-0.014104	-25,903	0.198428	137,049	0.564200	20,202,358
GENERAL TREVIÑO	0.000000	0	0.004292	2,964	0.144571	5,176,657
GENERAL ZARAGOZA	0.345637	634,774	0.001719	1,187	0.448775	16,069,343
GENERAL ZUAZUA	-0.024244	-44,525	0.730355	504,439	0.670843	24,020,953
GUADALUPE	6.974207	12,808,355	5.474322	3,780,985	8.529758	305,426,024
HERRERAS, LOS	-0.002069	-3,800	0.001685	1,164	0.170524	6,105,986
HIDALGO	0.267312	490,927	0.004479	3,093	0.319739	11,448,919
HIGUERAS	0.037704	69,245	0.007421	5,125	0.193922	6,943,786
HUALAHUISES	0.067910	124,718	0.001950	1,347	0.241787	8,657,684
ITURBIDE	-0.006552	-12,033	0.001565	1,081	0.218869	7,837,074
JUAREZ	2.082293	3,824,198	2.338848	1,615,387	3.154426	112,950,887
LAMPAZOS DE NARANJO	0.198402	364,371	-0.005830	-4,027	0.601175	21,526,354
LINARES	1.586140	2,912,997	0.344312	237,808	1.477792	52,915,462
MARIN	0.151791	278,770	0.421466	291,096	0.439256	15,728,497
MELCHOR OCAMPO	0.117965	216,647	0.004370	3,018	0.281095	10,065,207
MIER Y NORIEGA	0.934336	1,715,938	0.000150	103	0.354435	12,691,282
MINA	-0.027419	-50,356	0.002146	1,482	0.436099	15,615,434
MONTEMORELOS	0.745227	1,368,634	1.159284	800,690	1.066470	38,187,228
MONTERREY	26.289452	48,281,422	24.575169	16,973,488	25.190870	902,012,363
PARAS	0.027272	50,086	0.011971	8,268	0.172929	6,192,096
PESQUERIA	1.469424	2,698,645	2.343391	1,618,525	0.923277	33,059,882
RAMONES, LOS	0.661216	1,214,345	0.017201	11,881	0.320231	11,466,539
RAYONES	0.082993	152,419	0.001751	1,210	0.257673	9,226,513
SABINAS HIDALGO	1.114268	2,046,389	0.092630	63,977	0.787731	28,206,370
SALINAS VICTORIA	1.040152	1,910,273	2.378732	1,642,934	1.011626	36,223,413
SAN NICOLAS DE LOS GARZA	7.109783	13,057,345	3.729432	2,575,830	6.671189	238,876,024
SAN PEDRO GARZA GARCIA	23.115974	42,453,227	15.798526	10,911,669	13.936638	499,030,772
SANTA CATARINA	8.420704	15,464,893	6.350312	4,386,011	4.492893	160,877,542
SANTIAGO	0.939186	1,724,846	3.626932	2,505,036	1.368177	48,990,456
VALLECILLO	0.000000	0	0.078080	53,928	0.267168	9,566,531
VILLALDAMA	0.323568	594,243	0.003608	2,492	0.340535	12,193,564
TOTAL	100.000000	183,653,208	100.000000	69,067,638	100.000000	3,580,711,364

4



Distribución de Participaciones Federales en el mes de JULIO de 2023

SECRETARÍA DE FINANZAS Y TESORERÍA GENERAL DEL ESTADO
COORDINACIÓN DE PLANEACIÓN HACENDARIA
CÁLCULO DE PARTICIPACIONES DEL MES DE JULIO DE 2023

MUNICIPIO	FONDO GENERAL DE PARTICIPACIONES (FGP)		FONDO DE FOMENTO MUNICIPAL (FFM) 70%		FONDO DE FOMENTO MUNICIPAL (FFM) 30%		IMPUESTO ESPECIAL SOBRE PRODUCCIÓN Y SERVICIOS (IEPS)	
	PORCENTAJE	MONTOS	PORCENTAJE	MONTOS	PORCENTAJE	MONTOS	PORCENTAJE	MONTOS
ABASOLO	0.103467	1,004,168	0.095376	168,243	0.716255	217,907	0.126491	25,321
AGUALEGUAS	0.193525	1,878,195	0.176347	311,076	0.484117	147,283	0.242119	48,467
ALDAMAS, LOS	0.215928	2,095,615	0.201850	356,063	0.677915	206,243	0.255992	51,244
ALLENDE	0.629815	6,112,452	0.605462	1,068,032	1.352557	411,490	0.693338	138,791
ANAHUAC	0.731152	7,095,946	0.676805	1,193,881	2.568029	781,274	0.886222	177,402
APODACA	6.920382	67,163,400	7.181493	12,668,123	4.422078	1,345,333	6.142494	1,229,594
ARAMBERRI	0.781623	7,585,772	0.702768	1,239,680	1.394452	424,235	1.006100	201,399
BUSTAMANTE	0.167607	1,626,657	0.167716	295,851	9.637959	2,932,165	0.169460	33,922
CADEREYTA JIMENEZ	1.450624	14,078,534	1.399803	2,469,247	0.683364	207,900	1.587840	317,851
CARMEN	0.590790	5,733,707	0.689310	1,215,940	4.643628	1,412,735	0.312428	62,541
CERRALVO	0.374945	3,638,899	0.369602	651,976	1.805696	549,348	0.390102	78,090
CHINA	0.662083	6,425,625	0.610323	1,076,608	0.515690	156,889	0.809016	161,948
CIENEGA DE FLORES	0.535858	5,200,588	0.573336	1,011,363	1.138867	346,479	0.427528	85,582
DOCTOR ARROYO	1.753955	17,022,408	1.574589	2,777,569	0.616409	187,531	2.264845	453,373
DOCTOR COSS	0.229964	2,231,836	0.209677	369,869	0.328685	99,996	0.287670	57,585
DOCTOR GONZALEZ	0.158717	1,540,377	0.144004	254,022	0.053415	16,250	0.200070	40,050
GALEANA	1.430293	13,881,220	1.314426	2,318,641	1.194664	363,454	1.760339	352,382
GARCIA	2.836750	27,531,109	3.044770	5,370,962	1.085805	330,335	2.231275	446,653
GENERAL BRAVO	0.309664	3,005,341	0.300861	530,718	-3.853776	-1,172,438	0.330998	66,259
GENERAL ESCOBEDO	4.963664	48,173,142	5.056470	8,919,592	2.309124	702,507	4.685268	937,889
GENERAL TERAN	0.579411	5,623,274	0.542937	957,739	0.734816	223,554	0.682404	136,603
GENERAL TREVIÑO	0.101942	989,362	0.098362	173,510	1.864676	567,292	0.112142	22,448
GENERAL ZARAGOZA	0.400618	3,888,066	0.363291	640,843	1.879647	571,847	0.506958	101,482
GENERAL ZUAZUA	0.698432	6,778,391	0.757626	1,336,450	1.812415	551,393	0.530478	106,190
GUADALUPE	8.746760	84,888,692	8.867003	15,641,356	7.355885	2,237,888	8.581536	1,717,838
HERRERAS, LOS	0.156235	1,516,284	0.139875	246,739	0.774367	235,587	0.202784	40,593
HIDALGO	0.276638	2,684,816	0.250909	442,603	1.508720	458,999	0.349924	70,047
HIGUERAS	0.170776	1,657,405	0.160012	282,260	1.164771	354,359	0.201217	40,279
HUALAHUISSES	0.226795	2,201,077	0.207984	366,884	0.856249	260,498	0.280259	56,102
ITURBIDE	0.222848	2,162,775	0.207029	365,199	0.376650	114,589	0.267888	53,625
JUAREZ	3.414141	33,134,781	3.708357	6,541,526	1.595100	485,279	2.565053	513,468
LAMPAZOS DE NARANJO	0.450054	4,367,841	0.437571	771,873	6.703281	2,039,345	0.486965	97,480
LINARES	1.450571	14,078,021	1.344928	2,372,447	0.678064	206,288	1.749119	350,136
MARIN	0.304339	2,953,653	0.279395	492,851	5.014962	1,525,707	0.376106	75,288
MELCHOR OCAMPO	0.221636	2,151,013	0.175238	309,119	1.830646	556,939	0.353773	70,818
MIER Y NORIEGA	0.342087	3,320,004	0.325535	574,242	-0.384886	-117,094	0.389226	77,915
MINA	0.460666	4,470,840	0.434960	767,268	0.406854	123,778	0.533717	106,839
MONTEMORELOS	1.044095	10,133,111	0.974166	1,718,425	0.768183	233,705	1.239243	248,070
MONTERREY	26.016046	252,489,834	26.023424	45,905,211	0.000000	0	25.856399	5,175,892
PARAS	0.157298	1,526,605	0.163067	287,650	1.253869	381,466	0.140836	28,192
PESQUERIA	0.901968	8,753,743	1.005455	1,773,619	1.171127	356,293	0.606677	121,444
RAMONES, LOS	0.251404	2,439,912	0.239679	422,792	1.983709	603,506	0.284902	57,031
RAYONES	0.262840	2,550,899	0.243728	429,935	0.246769	75,075	0.317205	63,497
SABINAS HIDALGO	0.727731	7,062,741	0.664301	1,171,823	1.315959	400,355	0.906969	181,556
SALINAS VICTORIA	0.939222	9,115,294	0.979481	1,727,800	3.068676	933,586	0.829305	166,009
SAN NICOLAS DE LOS GARZA	6.677795	64,809,052	6.527742	11,514,910	4.154256	1,263,853	7.064479	1,414,156
SAN PEDRO GARZA GARCIA	13.606019	132,048,569	13.481543	23,781,386	8.731089	2,656,267	13.983195	2,799,133
SANTA CATARINA	4.253820	41,283,997	4.368215	7,705,514	5.464238	1,662,390	4.002605	801,235
SANTIAGO	1.344252	13,046,181	1.388122	2,448,642	2.531190	770,066	1.214419	243,100
VALLECILLO	0.260478	2,527,978	0.265527	468,388	1.328917	404,298	0.246047	49,253
VILLALDAMA	0.292278	2,836,604	0.279548	493,122	2.034865	619,069	0.326578	65,774
TOTAL	100.000000	970,515,808	100.000000	176,399,582	100.000000	30,423,092	100.000000	20,017,837

Los montos no incluyen descuentos ni compensación alguna.

El FGP incluye el faltante inicial de FEIEF, así como Compensación de FEIEF 1er SEM

El FFM y el FO FIR incluyen Compensación de FEIEF 1er SEM

El FO FIR incluye el Ajuste del 2do trimestre 2023



SECRETARÍA DE FINANZAS Y TESORERÍA GENERAL DEL ESTADO
 COORDINACIÓN DE PLANEACIÓN HACENDARIA
 CÁLCULO DE PARTICIPACIONES DEL MES DE JULIO DE 2023

MUNICIPIO	FONDO DE FISCALIZACION (FOFIR)		IMPUESTO SOBRE AUTOMOVILES NUEVOS (ISAN)		FONDO DE COMPENSACION (COMP ISAN)		IEPS A LA VENTA FINAL DE GASOLINA Y DIESEL (IEPSGyD)	
	PORCENTAJE	MONTOS	PORCENTAJE	MONTOS	PORCENTAJE	MONTOS	PORCENTAJE	MONTOS
ABASOLO	0.091477	107,801	0.097535	32,174	0.121365	4,536	0.057037	10,471
AGUALEGUAS	0.168151	198,158	0.180419	59,516	0.231806	8,665	0.073019	13,404
ALDAMAS, LOS	0.195065	229,874	0.205620	67,829	0.247058	9,235	0.065795	12,078
ALLENDE	0.595360	701,603	0.601604	198,453	0.689459	25,771	0.601943	110,501
ANAHUAC	0.650497	766,579	0.692076	228,298	0.850926	31,806	0.386760	70,999
APODACA	7.317171	8,622,929	7.048823	2,325,224	6.377918	238,397	10.467920	1,921,639
ARAMBERRI	0.664744	783,368	0.723996	238,827	0.955928	35,731	0.340941	62,588
BUSTAMANTE	0.167156	196,986	0.171551	56,590	0.165204	6,175	0.103614	19,021
CADEREYTA JIMENEZ	1.377406	1,623,206	1.400115	461,861	1.570429	58,700	1.756687	322,484
CARMEN	0.736223	867,603	0.666534	219,872	0.370916	13,864	1.235150	226,742
CERRALVO	0.367040	432,539	0.370943	122,364	0.388810	14,458	0.201390	36,970
CHINA	0.585490	689,972	0.623319	205,617	0.776918	29,040	0.268576	49,487
CIENEGA DE FLORES	0.591834	697,448	0.561106	185,094	0.454633	16,994	0.941868	172,903
DOCTOR ARROYO	1.488017	1,753,555	1.623390	535,514	2.150149	80,369	0.763373	140,135
DOCTOR COSS	0.199907	235,581	0.215057	70,942	0.274853	10,274	0.064206	11,787
DOCTOR GONZALEZ	0.137060	161,518	0.147013	48,496	0.191774	7,168	0.068913	12,651
GALEANA	1.258496	1,483,076	1.345982	444,004	1.686211	63,028	0.816547	149,897
GARCIA	3.148842	3,710,756	2.964905	978,045	2.390253	89,344	5.408842	992,923
GENERAL BRAVO	0.297671	350,790	0.296561	97,828	0.332854	12,442	0.147451	27,068
GENERAL ESCOBEDO	5.105230	6,016,265	5.006041	1,651,363	4.772762	178,399	7.397497	1,357,989
GENERAL TERAN	0.525586	619,378	0.551255	181,845	0.660873	24,702	0.315144	57,852
GENERAL TREVIÑO	0.096633	113,878	0.099342	32,770	0.109845	4,106	0.044554	8,179
GENERAL ZARAGOZA	0.345269	406,883	0.373479	123,201	0.483053	18,056	0.154187	28,305
GENERAL ZUAZUA	0.786013	926,278	0.742677	244,990	0.567029	21,195	1.487906	273,141
GUADALUPE	8.874881	10,458,614	9.150184	3,018,408	8.303904	310,388	11.344859	2,082,622
HERRERAS, LOS	0.131993	155,547	0.144240	47,581	0.192419	7,192	0.051346	9,426
HIDALGO	0.238490	281,049	0.257913	85,079	0.333467	12,465	0.246709	45,289
HIGUERAS	0.154878	182,516	0.162550	53,621	0.194770	7,280	0.056877	10,441
HUALAHUIS	0.198938	234,438	0.212899	70,230	0.268457	10,035	0.135856	24,940
ITURBIDE	0.199399	234,982	0.211303	69,703	0.257806	9,636	0.092442	16,970
JUAREZ	3.853493	4,541,154	3.608430	1,190,328	2.775351	103,739	6.734638	1,236,305
LAMPAZOS DE NARANJO	0.431162	508,103	0.443392	146,263	0.476269	17,802	0.190702	35,008
LINARES	1.294605	1,525,629	1.369440	451,743	1.686283	63,031	1.367830	251,098
MARIN	0.267152	314,825	0.287467	94,828	0.358716	13,408	0.131683	24,174
MELCHOR OCAMPO	0.152849	180,125	0.187827	61,959	0.324142	12,116	0.026158	4,802
MIER Y NORIEGA	0.317547	374,214	0.330029	108,868	0.378652	14,153	0.175920	32,294
MINA	0.422600	498,014	0.441651	145,689	0.517618	19,348	0.179796	33,006
MONTEMORELOS	0.941555	1,109,576	0.985957	325,242	1.202599	44,951	1.051690	193,063
MONTERREY	26.066138	30,717,673	25.771079	8,501,210	26.138970	977,006	21.476821	3,942,588
PARAS	0.165860	195,458	0.161443	53,256	0.144586	5,404	0.066284	12,168
PESQUERIA	1.055553	1,243,918	0.976341	322,070	0.673910	25,190	2.010100	369,002
RAMONES, LOS	0.233991	275,747	0.243051	80,176	0.277201	10,361	0.126095	23,148
RAYONES	0.234524	276,375	0.248801	82,073	0.305125	11,405	0.088756	16,293
SABINAS HIDALGO	0.634090	747,244	0.678991	223,981	0.869272	32,492	0.592255	108,723
SALINAS VICTORIA	0.997964	1,176,052	0.979841	323,224	0.844307	31,559	1.257263	230,801
SAN NICOLAS DE LOS GARZA	6.466823	7,620,835	6.495225	2,142,606	7.050089	263,522	7.157342	1,313,903
SAN PEDRO GARZA GARCIA	13.415001	15,808,924	13.554339	4,471,225	13.858659	518,016	5.622010	1,032,055
SANTA CATARINA	4.402298	5,187,894	4.470318	1,474,642	3.926524	146,768	5.392523	989,928
SANTIAGO	1.410508	1,662,215	1.370800	452,191	1.252148	46,803	1.025670	188,287
VALLECILLO	0.267978	315,799	0.264062	87,107	0.249376	9,321	0.105621	19,389
VILLALDAMA	0.273392	322,179	0.283084	93,382	0.320356	11,974	0.122425	22,474
TOTAL	100.000000	117,845,122	100.000000	32,987,405	100.000000	3,737,854	100.000000	18,357,411



SECRETARÍA DE FINANZAS Y TESORERÍA GENERAL DEL ESTADO
 COORDINACIÓN DE PLANEACIÓN HACENDARIA
 CÁLCULO DE PARTICIPACIONES DEL MES DE JULIO DE 2023

MUNICIPIO	IMPUESTO SOBRE LA RENTA NOMINA MUNICIPAL		IMPUESTO SOBRE LA RENTA ENAJENACION INMUEBLES		TOTAL	
	PORCENTAJE	MONTOS	PORCENTAJE	MONTOS	PORCENTAJE	MONTOS
ABASOLO	0.000000	0	0.004072	619	0.107765	1,571,240
AGUALEGUAS	0.153410	111,275	0.017022	2,587	0.190576	2,778,625
ALDAMAS, LOS	0.000000	0	-0.000420	-64	0.207687	3,028,117
ALLENDE	1.067905	774,600	0.856260	130,140	0.663355	9,671,833
ANAHUAC	0.000000	0	-0.001064	-162	0.709595	10,346,023
APODACA	6.121269	4,440,036	14.051162	2,135,594	7.001993	102,090,269
ARAMBERRI	0.705498	511,730	-0.021196	-3,222	0.759944	11,080,109
BUSTAMANTE	0.000000	0	0.040538	6,161	0.354833	5,173,528
CADEREYTA JIMENEZ	0.000000	0	1.078105	163,858	1.351400	19,703,643
CARMEN	0.000000	0	0.622758	94,651	0.675414	9,847,656
CERRALVO	1.166522	846,132	0.014642	2,225	0.437101	6,373,003
CHINA	0.460758	334,209	0.056585	8,600	0.626741	9,137,994
CIENEGA DE FLORES	0.000000	0	0.746057	113,391	0.537020	7,829,841
DOCTOR ARROYO	0.000000	0	0.012220	1,857	1.574214	22,952,312
DOCTOR COSS	0.000000	0	0.001574	239	0.211802	3,088,109
DOCTOR GONZALEZ	0.288374	209,171	0.063026	9,579	0.157699	2,299,283
GALEANA	0.302747	219,596	0.026058	3,960	1.322293	19,279,259
GARCIA	0.000000	0	8.219020	1,249,184	2.791415	40,699,312
GENERAL BRAVO	0.000000	0	0.010659	1,620	0.200246	2,919,627
GENERAL ESCOBEDO	5.247930	3,806,563	4.257329	647,059	4.965014	72,390,768
GENERAL TERAN	0.000000	0	0.204106	31,021	0.538812	7,855,968
GENERAL TREVIÑO	0.000000	0	0.004639	705	0.131154	1,912,251
GENERAL ZARAGOZA	0.000000	0	0.001914	291	0.396358	5,778,973
GENERAL ZUAZUA	0.000000	0	0.793889	120,661	0.710464	10,358,688
GUADALUPE	5.766448	4,182,668	5.453024	828,789	8.598475	125,367,263
HERRERAS, LOS	0.000000	0	0.001760	267	0.154951	2,259,216
HIDALGO	0.111115	80,597	0.004253	646	0.285428	4,161,591
HIGUERAS	0.097941	71,041	0.007284	1,107	0.182461	2,660,311
HUALAHUISIS	0.053304	38,664	-0.002562	-389	0.223761	3,262,477
ITURBIDE	0.000000	0	0.001666	253	0.207661	3,027,733
JUAREZ	0.005603	4,064	2.260133	343,511	3.298600	48,094,155
LAMPAZOS DE NARANJO	0.000000	0	-0.016499	-2,508	0.547402	7,981,209
LINARES	1.271489	922,269	0.348131	52,911	1.390489	20,273,574
MARIN	0.101332	73,501	0.462024	70,222	0.386721	5,638,457
MELCHOR OCAMPO	0.206477	149,767	0.004507	685	0.239870	3,497,343
MIER Y NORIEGA	0.000000	0	0.000161	24	0.300725	4,384,621
MINA	0.000000	0	-0.000580	-88	0.422813	6,164,692
MONTEMORELOS	0.000000	0	1.148679	174,584	0.972603	14,180,727
MONTERREY	31.216697	22,642,896	24.423085	3,711,991	25.655684	374,064,332
PARAS	0.035032	25,410	0.012812	1,947	0.172670	2,517,556
PESQUERIA	1.435361	1,041,133	2.514004	382,096	0.986854	14,388,507
RAMONES, LOS	1.717592	1,245,848	0.009002	1,368	0.353898	5,159,890
RAYONES	0.100660	73,013	0.001486	226	0.245456	3,578,792
SABINAS HIDALGO	1.732804	1,256,882	0.089256	13,566	0.768123	11,199,363
SALINAS VICTORIA	0.988946	717,328	2.501391	380,179	1.015203	14,801,832
SAN NICOLAS DE LOS GARZA	5.624203	4,079,491	3.758448	571,235	6.515256	94,993,563
SAN PEDRO GARZA GARCIA	17.321009	12,563,719	15.938786	2,422,488	13.587066	198,101,782
SANTA CATARINA	15.730489	11,410,042	6.483795	985,452	4.914061	71,647,862
SANTIAGO	0.442586	321,028	3.450181	524,383	1.351349	19,702,897
VALLECILLO	0.000000	0	0.084947	12,911	0.267105	3,894,445
VILLALDAMA	0.526499	381,894	0.001870	284	0.332421	4,846,757
TOTAL	100.000000	72,534,567	100.000000	15,198,698	100.000000	1,458,017,376



Distribución de Participaciones Federales en el mes de AGOSTO de 2023

SECRETARÍA DE FINANZAS Y TESORERÍA GENERAL DEL ESTADO
COORDINACIÓN DE PLANEACIÓN HACENDARIA
CÁLCULO DE PARTICIPACIONES DEL MES DE AGOSTO DE 2023

MUNICIPIO	FONDO GENERAL DE PARTICIPACIONES (FGP)		FONDO DE FOMENTO MUNICIPAL (FFM) 70%		FONDO FOMENTO MUNICIPAL (FFM) 30%		IMPUESTO ESPECIAL SOBRE PRODUCCIÓN Y SERVICIOS (IEPS)	
	PORCENTAJE	MONTOS	PORCENTAJE	MONTOS	PORCENTAJE	MONTOS	PORCENTAJE	MONTOS
ABASOLO	0.108226	916,369	0.103555	136,889	0.834044	361,316	0.121370	26,782
AGUALEGUAS	0.203630	1,724,162	0.193714	256,070	0.623638	270,166	0.231271	50,995
ALDAMAS, LOS	0.224208	1,898,398	0.216080	285,637	0.702192	304,197	0.247081	54,482
ALLENDE	0.644160	5,454,194	0.630130	832,968	1.411386	611,427	0.678441	149,597
ANAHUAC	0.763114	6,461,395	0.731737	967,282	2.390352	1,035,525	0.851783	187,819
APODACA	6.766949	57,296,700	6.917868	9,144,722	4.446396	1,926,225	6.310902	1,391,559
ARAMBERRI	0.828000	7,010,792	0.782476	1,034,354	1.393382	603,628	0.956177	210,838
BUSTAMANTE	0.167535	1,418,543	0.167587	221,533	8.944768	3,874,966	0.169335	37,339
CADEREYTA JIMENEZ	1.480542	12,535,959	1.451240	1,918,393	0.820332	355,377	1.556335	343,173
CARMEN	0.532838	4,511,615	0.589705	779,530	4.306535	1,865,635	0.374613	82,602
CERRALVO	0.378088	3,201,321	0.375003	495,716	1.736852	752,422	0.386724	85,273
CHINA	0.692529	5,863,739	0.662651	875,958	0.659237	285,588	0.776283	171,171
CIENEGA DE FLORES	0.513815	4,350,542	0.535450	707,811	1.141564	494,537	0.451407	99,536
DOCTOR ARROYO	1.859445	15,744,181	1.755893	2,321,114	0.650729	281,903	2.151264	474,355
DOCTOR COSS	0.241896	2,048,163	0.230184	304,280	0.388874	168,897	0.274830	60,600
DOCTOR GONZALEZ	0.167373	1,417,170	0.158881	210,025	0.348248	150,865	0.190803	42,072
GALEANA	1.498438	12,687,486	1.431545	1,892,358	1.142726	495,041	1.686965	371,977
GARCIA	2.714457	22,983,689	2.834617	3,747,078	1.175676	509,315	2.364164	521,300
GENERAL BRAVO	0.314856	2,665,932	0.309793	409,515	-2.489729	-1,078,576	0.325759	71,830
GENERAL ESCOBEDO	4.909136	41,566,334	4.962784	6,560,299	2.360747	1,022,700	4.745297	1,046,342
GENERAL TERAN	0.600886	5,087,812	0.579813	766,454	0.841723	364,643	0.659388	145,396
GENERAL TREVIÑO	0.104047	880,982	0.101981	134,808	1.814043	785,862	0.109875	24,227
GENERAL ZARAGOZA	0.422572	3,577,976	0.401022	530,110	1.786681	774,009	0.483319	106,572
GENERAL ZIJAZUA	0.663615	5,618,922	0.697786	922,403	1.803992	781,508	0.567904	125,223
GUADALUPE	8.675385	73,455,523	8.743913	11,558,569	6.966539	3,017,977	8.641767	1,905,516
HERRERAS, LOS	0.165857	1,404,331	0.156412	206,761	0.793361	343,692	0.192429	42,431
HIDALGO	0.291770	2,470,457	0.276916	366,055	1.448879	627,670	0.333632	73,566
HIGUERAS	0.177107	1,499,591	0.170894	225,905	1.293650	560,423	0.194421	42,870
HUALAHUISSES	0.237858	2,013,976	0.226999	300,070	0.881373	381,820	0.268357	59,173
ITURBIDE	0.232152	1,965,660	0.223019	294,809	0.439469	190,383	0.257872	58,861
JUAREZ	3.241147	27,443,244	3.411060	4,509,077	1.641718	711,209	2.752354	606,896
LAMPAZOS DE NARANJO	0.457390	3,872,783	0.450177	595,088	6.189462	2,681,339	0.478939	105,606
LINARES	1.512712	12,808,344	1.451734	1,919,046	0.755168	327,147	1.682433	370,978
MARIN	0.319006	2,701,068	0.304602	402,653	4.691802	2,032,537	0.360246	79,435
MELCHOR OCAMPO	0.248924	2,107,676	0.222138	293,644	1.776677	769,675	0.324394	71,529
MIER Y NORIEGA	0.351821	2,978,919	0.342265	452,440	-0.171172	-74,153	0.378745	83,514
MINA	0.475786	4,028,544	0.460946	609,324	0.426933	184,952	0.517454	114,099
MONTEMORELOS	1.085239	9,188,867	1.044887	1,381,235	0.870468	377,096	1.195323	263,570
MONTERREY	26.012254	220,249,376	26.017220	34,392,135	0.000000	0	25.872503	5,705,127
PARAS	0.153905	1,303,139	0.157236	207,850	1.218949	528,061	0.144492	31,861
PESQUERIA	0.841106	7,121,764	0.900854	1,190,839	1.202083	520,755	0.672256	148,233
RAMONES, LOS	0.258299	2,187,054	0.251530	332,497	1.891582	819,453	0.277468	61,182
RAYONES	0.274080	2,320,672	0.263047	347,721	0.378333	163,898	0.305109	67,277
SABINAS HIDALGO	0.765041	6,477,712	0.728429	962,909	1.326136	574,496	0.866932	191,159
SALINAS VICTORIA	0.915526	7,751,890	0.938747	1,240,928	2.918874	1,264,487	0.854371	188,389
SAN NICOLAS DE LOS GARZA	6.766205	57,290,401	6.679783	8,829,998	4.194304	1,817,016	6.973112	1,537,576
SAN PEDRO GARZA GARCIA	13.679148	115,823,248	13.607182	17,987,319	8.680518	3,760,490	13.902337	3,065,476
SANTA CATARINA	4.186253	35,445,589	4.251926	5,620,617	5.220286	2,261,482	4.068349	897,074
SANTIAGO	1.318438	11,163,401	1.343749	1,776,301	2.530050	1,096,044	1.242657	274,007
VALLECILLO	0.257508	2,180,360	0.260424	344,254	1.284783	556,581	0.249248	54,959
VILLALDAMA	0.297655	2,538,149	0.292415	386,543	1.914387	829,332	0.320513	70,673
TOTAL	100.000000	846,713,912	100.000000	132,189,894	100.000000	43,321,037	100.000000	22,050,077

Los montos no incluyen descuentos ni compensación alguna.

El FGP incluye el faltante inicial de FEIEF, así como Compensación de FEIEF

El FFM y el FOPIR incluyen Compensación de FEIEF



SECRETARÍA DE FINANZAS Y TESORERÍA GENERAL DEL ESTADO
 COORDINACIÓN DE PLANEACIÓN HACENDARIA
 CÁLCULO DE PARTICIPACIONES DEL MES DE AGOSTO DE 2023

MUNICIPIO	FONDO DE FISCALIZACION (FOFIR)		IMPUESTO SOBRE AUTOMOVILES NUEVOS (ISAN)		FONDO DE COMPENSACION (COMP ISAN)		IEPS A LA VENTA FINAL DE GASOLINA Y DIESEL (IEPSGyD)	
	PORCENTAJE	MONTOS	PORCENTAJE	MONTOS	PORCENTAJE	MONTOS	PORCENTAJE	MONTOS
ABASOLO	0.121834	57,972	0.095708	33,898	0.121365	4,536	0.057044	12,328
AGUALEGUAS	0.232728	110,738	0.176576	62,540	0.231806	8,665	0.073105	15,799
ALDAMAS, LOS	0.247876	117,946	0.202441	71,700	0.247058	9,235	0.065804	14,221
ALLENDE	0.689359	328,015	0.596807	211,376	0.689459	25,771	0.603438	130,411
ANAHUAC	0.854189	406,445	0.679756	240,756	0.850926	31,806	0.386692	83,569
APODACA	6.353546	3,023,181	7.112020	2,518,928	6.377918	238,397	10.476686	2,264,149
ARAMBERRI	0.960528	457,044	0.706184	250,116	0.955928	35,731	0.340976	73,689
BUSTAMANTE	0.165760	78,873	0.171315	60,676	0.165204	6,175	0.103063	22,273
CADEREYTA JIMENEZ	1.571442	747,733	1.389539	492,146	1.570429	58,700	1.758625	380,062
CARMEN	0.365715	174,017	0.688535	243,865	0.370916	13,864	1.234572	266,807
CERRALVO	0.387107	184,196	0.369742	130,955	0.386810	14,458	0.201406	43,527
CHINA	0.779864	371,079	0.611690	216,648	0.776918	29,040	0.269726	58,291
CIENEGA DE FLORES	0.451873	215,013	0.569719	201,782	0.454633	16,994	0.942182	203,618
DOCTOR ARROYO	2.160685	1,028,110	1.582840	560,609	2.150149	80,369	0.763379	164,976
DOCTOR COSS	0.276024	131,339	0.210480	74,548	0.274853	10,274	0.064226	13,880
DOCTOR GONZALEZ	0.192493	91,593	0.143754	50,915	0.191774	7,168	0.069055	14,924
GALEANA	1.693022	805,584	1.319785	467,440	1.686211	63,028	0.816547	176,466
GARCIA	2.374636	1,129,913	3.013506	1,067,321	2.390253	89,344	5.412150	1,169,637
GENERAL BRAVO	0.332395	158,162	0.295023	104,491	0.332854	12,442	0.148406	32,072
GENERAL ESCOBEDO	4.763584	2,266,636	5.028725	1,781,069	4.772762	178,399	7.401084	1,599,471
GENERAL TERAN	0.662781	315,368	0.543118	192,361	0.660873	24,702	0.315374	68,157
GENERAL TREVIÑO	0.110057	52,368	0.098533	34,898	0.109845	4,106	0.044553	9,628
GENERAL ZARAGOZA	0.485250	230,894	0.365038	129,289	0.483053	18,056	0.154184	33,321
GENERAL ZUJAZUA	0.563719	268,232	0.755982	267,753	0.567029	21,195	1.487739	321,520
GUADALUPE	8.343037	3,969,832	9.156008	3,242,866	8.303904	310,388	11.299789	2,442,033
HERRERAS, LOS	0.193368	92,009	0.140547	49,779	0.192419	7,192	0.051359	11,099
HIDALGO	0.334979	159,392	0.252096	89,287	0.333467	12,465	0.246709	53,317
HIGUERAS	0.195345	92,950	0.160143	56,719	0.194770	7,280	0.056833	12,304
HUALAHUISES	0.269539	128,251	0.208660	73,903	0.268457	10,035	0.135885	29,367
ITURBIDE	0.258731	123,111	0.207729	73,573	0.257806	9,636	0.092447	19,979
JUAREZ	2.755164	1,310,978	3.676290	1,302,065	2.775351	103,739	6.737461	1,456,054
LAMPAZOS DE NARANJO	0.477355	227,138	0.440406	155,983	0.476269	17,802	0.190356	41,139
LINARES	1.691873	805,037	1.345842	476,669	1.686283	63,031	1.368436	295,737
MARIN	0.360368	171,473	0.281740	99,787	0.358716	13,408	0.131501	28,419
MELCHOR OCAMPO	0.326863	155,530	0.177340	62,810	0.324142	12,116	0.026164	5,654
MIER Y NORIEGA	0.379623	180,634	0.326288	115,564	0.378652	14,153	0.175922	38,019
MINA	0.519084	246,993	0.435860	154,372	0.517618	19,348	0.179840	38,866
MONTEMORELOS	1.205652	573,680	0.970637	343,779	1.202599	44,951	1.052723	227,507
MONTERREY	26.101820	12,419,919	25.789669	9,134,160	26.138970	977,036	21.512462	4,649,125
PARAS	0.144239	68,633	0.162751	57,643	0.144586	5,404	0.066291	14,326
PESQUERIA	0.667690	317,704	0.999802	354,109	0.673910	25,190	2.010233	434,438
RAMONES, LOS	0.277916	132,239	0.240388	85,140	0.277201	10,361	0.126069	27,245
RAYONES	0.306229	145,712	0.244489	86,593	0.305125	11,405	0.088774	19,185
SABINAS HIDALGO	0.872623	415,217	0.664824	235,467	0.869272	32,492	0.592623	128,074
SALINAS VICTORIA	0.845404	402,265	0.988175	349,991	0.844307	31,559	1.255664	271,365
SAN NICOLAS DE LOS GARZA	7.048166	3,353,699	6.466259	2,290,213	7.050089	263,522	7.167792	1,549,054
SAN PEDRO GARZA GARCIA	13.871471	6,600,404	13.523564	4,789,763	13.856659	518,016	5.616434	1,213,785
SANTA CATARINA	3.939178	1,874,363	4.487172	1,589,262	3.926524	146,768	5.373521	1,161,288
SANTIAGO	1.247644	593,661	1.381094	489,154	1.252148	46,803	1.026544	221,850
VALLECILLO	0.249066	118,512	0.265210	93,932	0.249376	9,321	0.105634	22,829
VILLALDAMA	0.321114	152,794	0.280201	99,241	0.320356	11,974	0.122415	26,456
TOTAL	100.000000	47,582,580	100.000000	35,417,904	100.000000	3,373,854	100.000000	21,611,311



SECRETARÍA DE FINANZAS Y TESORERÍA GENERAL DEL ESTADO
COORDINACIÓN DE PLANEACIÓN HACENDARIA
CÁLCULO DE PARTICIPACIONES DEL MES DE AGOSTO DE 2023

MUNICIPIO	IMPUESTO SOBRE LA RENTA NOMINA MUNICIPAL		IMPUESTO SOBRE LA RENTA ENAJENACION INMUEBLES		TOTAL	
	PORCENTAJE	MONTOS	PORCENTAJE	MONTOS	PORCENTAJE	MONTOS
ABASOLO	-0.059584	-30,599	0.006046	1,823	0.123268	1,521,295
AGUALEGUAS	0.168579	86,573	0.016766	5,056	0.209925	2,590,765
ALDAMAS, LOS	-0.022261	-11,432	-0.000212	-64	0.222367	2,744,319
ALLEDE	1.511937	776,448	0.902349	272,135	0.712428	8,792,341
ANAHUAC	0.614630	315,640	0.025934	7,821	0.789058	9,738,059
APODACA	1.178740	605,336	13.957052	4,209,234	6.694427	82,618,432
ARAMBERRI	-0.019953	-10,247	-0.009705	-2,927	0.782977	9,663,018
BUSTAMANTE	0.261566	134,326	0.035343	10,659	0.475260	5,865,364
CADEREYTA JIMENEZ	-0.637741	-327,509	1.043420	314,680	1.362791	16,818,712
CARMEN	-0.029516	-15,158	0.550114	165,906	0.655412	8,088,684
CERRALVO	0.000000	0	0.017638	5,319	0.398107	4,913,187
CHINA	-0.196372	-100,846	0.053236	16,055	0.630945	7,786,725
CIENEGA DE FLORES	0.000000	0	0.975633	294,236	0.533496	6,584,069
DOCTOR ARROYO	0.000000	0	0.011460	3,456	1.673968	20,659,073
DOCTOR COSS	-0.000498	-256	0.001570	474	0.227868	2,812,199
DOCTOR GONZALEZ	0.172065	88,363	0.057543	17,354	0.169385	2,090,449
GALEANA	0.543652	279,190	0.028922	8,723	1.397518	17,247,292
GARCIA	-0.034011	-17,466	8.394615	2,531,688	2.733230	33,731,819
GENERAL BRAVO	0.000000	0	0.011757	3,546	0.192800	2,379,413
GENERAL ESCOBEDO	13.411085	6,887,197	4.335307	1,307,463	5.203303	64,215,911
GENERAL TERAN	-0.050440	-25,903	0.195818	59,056	0.567023	6,997,846
GENERAL TREVINO	0.000000	0	0.004132	1,246	0.156233	1,928,126
GENERAL ZARAGOZA	1.236063	634,774	0.001629	491	0.489045	6,035,493
GENERAL ZUAZUA	-0.086701	-44,525	0.701152	211,457	0.688229	8,493,687
GUADALUPE	0.554499	284,760	5.484111	1,653,924	8.252029	101,841,388
HERRERAS, LOS	-0.007400	-3,800	0.001651	498	0.174534	2,153,992
HIDALGO	0.327064	167,962	0.004582	1,382	0.325859	4,021,553
HIGUERAS	-0.003497	-1,796	0.007483	2,257	0.202449	2,498,503
HUALAHUISES	0.071369	36,651	0.004024	1,214	0.245877	3,034,457
ITURBIDE	-0.023431	-12,033	0.001519	458	0.220594	2,722,437
JUAREZ	2.851820	1,464,538	2.375030	716,273	3.210669	39,624,072
LAMPAZOS DE NARANJO	0.709521	364,371	-0.000926	-279	0.653166	8,060,969
LINARES	1.702178	874,145	0.342557	103,310	1.462029	18,043,443
MARIN	0.152479	78,305	0.402823	121,485	0.464176	5,728,569
MELCHOR OCAMPO	0.130232	66,880	0.004308	1,299	0.287392	3,546,812
MIER Y NORIEGA	2.676372	1,374,438	0.000145	44	0.418395	5,163,572
MINA	-0.098056	-50,356	0.003400	1,025	0.433272	5,347,167
MONTEMORELOS	1.177694	604,799	1.164159	351,093	1.082260	13,356,577
MONTERREY	16.443915	8,444,692	24.645074	7,432,579	24.584306	303,404,150
PARAS	-0.008770	-4,504	0.011585	3,494	0.179551	2,215,907
PESQUERIA	1.252992	643,468	2.264968	683,080	0.926929	11,439,579
RAMONES, LOS	-0.061344	-31,503	0.020970	6,324	0.294132	3,629,994
RAYONES	0.154623	79,406	0.001873	565	0.262729	3,242,434
SABINAS HIDALGO	1.537366	789,507	0.094181	28,404	0.796948	9,835,436
SALINAS VICTORIA	0.868849	446,193	2.322351	700,386	1.024801	12,647,453
SAN NICOLAS DE LOS GARZA	8.230712	4,226,842	3.716095	1,120,718	6.666926	82,279,039
SAN PEDRO GARZA GARCIA	33.564161	17,236,711	15.734056	4,745,152	14.239933	175,740,364
SANTA CATARINA	7.895803	4,054,851	6.288957	1,896,654	4.452336	54,947,947
SANTIAGO	1.588377	815,703	3.708175	1,118,329	1.425713	17,595,253
VALLECILLO	0.000000	0	0.074923	22,596	0.275767	3,403,344
VILLALDAMA	0.351235	180,375	0.004407	1,329	0.348168	4,296,867
TOTAL	100.000000	51,354,511	100.000000	30,158,477	100.000000	1,234,137,557



Distribución de Participaciones Federales en el mes de SEPTIEMBRE 2023

SECRETARÍA DE FINANZAS Y TESORERÍA GENERAL DEL ESTADO

COORDINACIÓN DE PLANEACIÓN HACENDARIA

CÁLCULO DE PARTICIPACIONES DEL MES DE SEPTIEMBRE DE 2023

MUNICIPIO	FONDO GENERAL DE PARTICIPACIONES (FGP)		FONDO DE FOMENTO MUNICIPAL (FFM) 70%		FONDO DE FOMENTO MUNICIPAL (FFM) 30%		IMPUESTO ESPECIAL SOBRE PRODUCCIÓN Y SERVICIOS (IEPS)	
	PORCENTAJE	MONTOS	PORCENTAJE	MONTOS	PORCENTAJE	MONTOS	PORCENTAJE	MONTOS
ABASOLO	0.123617	740,998	0.121171	104,026	0.643959	165,643	0.123902	26,015
AGUALEGUAS	0.236307	1,416,495	0.231117	198,416	0.398483	102,500	0.236635	49,684
ALDAMAS, LOS	0.250984	1,504,475	0.246728	211,818	0.663014	170,544	0.251488	52,802
ALLENDE	0.690552	4,139,384	0.683257	586,582	1.316449	338,624	0.685807	143,992
ANAHUAC	0.866478	5,193,937	0.850044	729,770	2.677084	688,614	0.866813	182,416
APODACA	6.270759	37,588,877	6.350102	5,451,615	4.407153	1,133,632	6.227625	1,307,554
ARAMBERRI	0.977981	5,862,323	0.954143	819,139	1.395109	358,858	0.980684	205,943
BUSTAMANTE	0.167301	1,002,856	0.167309	143,636	10.063425	2,588,570	0.169397	35,567
CADEREYTA JIMENEZ	1.577297	9,454,807	1.562020	1,341,007	0.599296	154,154	1.571914	330,040
CARMEN	0.345427	2,070,599	0.375187	322,101	4.850529	1,247,680	0.340663	72,198
CERRALVO	0.388251	2,327,297	0.386636	331,931	1.847950	475,340	0.388394	81,547
CHINA	0.790988	4,741,425	0.775350	665,644	0.427584	109,986	0.792470	166,367
CIENEGA DE FLORES	0.442529	2,652,654	0.453856	389,639	1.137213	292,520	0.439599	92,298
DOCTOR ARROYO	2.200594	13,191,041	2.146366	1,842,673	0.595344	153,138	2.207429	463,473
DOCTOR COSS	0.280482	1,681,294	0.274349	235,531	0.291129	74,886	0.281179	59,037
DOCTOR GONZALEZ	0.195364	1,171,075	0.190922	163,909	-0.127547	-32,808	0.195386	41,023
GALEANA	1.718815	10,303,111	1.683785	1,445,543	1.226542	315,498	1.723248	361,814
GARCIA	2.318972	13,900,638	2.382013	2,044,978	1.030644	265,108	2.298451	482,583
GENERAL BRAVO	0.331647	1,987,993	0.329028	282,474	-4.690999	-1,206,645	0.328350	68,940
GENERAL ESCOBEDO	4.732795	28,369,844	4.761014	4,087,370	2.277438	585,815	4.715613	990,092
GENERAL TERAN	0.670248	4,017,677	0.659232	565,956	0.669199	172,135	0.670769	140,835
GENERAL TREVIÑO	0.110856	664,503	0.109773	94,241	1.895754	487,636	0.110996	23,305
GENERAL ZARAGOZA	0.493568	2,958,601	0.482283	414,044	1.936707	498,171	0.495008	103,932
GENERAL ZUAZUA	0.551021	3,302,988	0.568909	488,413	1.817585	467,529	0.549397	115,352
GUADALUPE	8.444478	50,618,822	8.478814	7,279,132	7.594857	1,953,591	8.611983	1,808,175
HERRERAS, LOS	0.196973	1,180,715	0.192027	164,857	0.762709	196,188	0.197549	41,478
HIDALGO	0.340706	2,042,295	0.332927	285,821	1.545449	397,529	0.341689	71,741
HIGUERAS	0.197583	1,184,372	0.194331	166,835	1.085669	279,262	0.197781	41,526
HUALAHUISES	0.273636	1,640,257	0.267950	230,037	0.840829	216,283	0.274243	57,580
ITURBIDE	0.262239	1,571,939	0.257456	221,028	0.338093	86,966	0.262825	55,183
JUAREZ	2.681697	16,074,923	2.770775	2,378,734	1.566486	402,940	2.659734	558,439
LAMPAZOS DE NARANJO	0.481114	2,883,949	0.477325	409,787	7.018652	1,805,377	0.482908	101,391
LINARES	1.713672	10,272,282	1.681761	1,443,805	0.630740	162,242	1.715409	360,168
MARIN	0.366439	2,196,551	0.358890	308,110	5.213311	1,340,997	0.368089	77,284
MELCHOR OCAMPO	0.337172	2,021,114	0.323145	277,423	1.863772	479,410	0.338922	71,160
MIER Y NORIEGA	0.383302	2,297,632	0.378298	324,772	-0.516050	-132,744	0.383926	80,610
MINA	0.524681	3,145,099	0.516911	443,772	0.394530	101,483	0.525496	110,333
MONTEMORELOS	1.218293	7,302,826	1.197198	1,027,805	0.705402	181,447	1.217042	255,530
MONTERREY	25.999994	155,852,034	26.003658	22,324,527	0.000000	0	25.865045	5,430,633
PARAS	0.142933	856,787	0.144678	124,207	1.275302	328,040	0.142684	29,958
PESQUERIA	0.644284	3,862,037	0.675577	579,989	1.152127	296,357	0.639827	134,338
RAMONES, LOS	0.280598	1,681,993	0.277052	237,852	2.040255	524,805	0.281144	59,029
RAYONES	0.310430	1,860,816	0.304653	261,547	0.166018	42,704	0.311090	65,317
SABINAS HIDALGO	0.885702	5,309,171	0.866542	743,933	1.309712	336,891	0.886730	186,178
SALINAS VICTORIA	0.838898	5,028,616	0.851018	730,606	3.160622	812,993	0.841976	176,781
SAN NICOLAS DE LOS GARZA	7.052119	42,272,589	7.007231	6,015,765	4.129676	1,062,258	7.018293	1,473,563
SAN PEDRO GARZA GARCIA	13.915640	83,414,666	13.877769	11,914,180	8.762128	2,253,843	13.942321	2,927,334
SANTA CATARINA	3.967747	23,783,906	4.001475	3,435,299	5.613970	1,444,057	4.035839	847,366
SANTIAGO	1.234958	7,402,720	1.248183	1,071,576	2.531889	651,267	1.228693	257,977
VALLECHILLO	0.247906	1,486,026	0.249433	214,140	1.356006	348,799	0.247665	52,000
VILLALDAMA	0.323976	1,942,013	0.320127	274,832	2.108812	542,440	0.324501	68,132
TOTAL	100.000000	599,431,044	100.000000	85,850,827	100.000000	25,722,555	100.000000	20,996,032

Los montos no incluyen descuentos ni compensación alguna.

El FGP incluye el faltante inicial de FEIEF



SECRETARÍA DE FINANZAS Y TESORERÍA GENERAL DEL ESTADO
 COORDINACIÓN DE PLANEACIÓN HACENDARIA
 CÁLCULO DE PARTICIPACIONES DEL MES DE SEPT DE 2023

MUNICIPIO	FONDO DE FISCALIZACION (FOFIR)		IMPUESTO SOBRE AUTOMOVILES NUEVOS (ISAN)		FONDO DE COMPENSACION (COMP ISAN)		IEPS A LA VENTA FINAL DE GASOLINA Y DIESEL (IEPSGyD)	
	PORCENTAJE	MONTOS	PORCENTAJE	MONTOS	PORCENTAJE	MONTOS	PORCENTAJE	MONTOS
ABASOLO	0.170654	25,700	0.098733	31,167	0.121365	4,536	0.057045	12,959
AGUALEGUAS	0.336268	50,641	0.182939	57,748	0.231806	8,665	0.073129	16,613
ALDAMAS, LOS	0.332816	50,121	0.207704	65,566	0.247058	9,235	0.065806	14,949
ALLENDE	0.834199	125,627	0.604749	190,901	0.689459	25,771	0.603848	137,176
ANAHUAC	1.182241	178,041	0.700154	221,017	0.850926	31,806	0.386674	87,841
APODACA	4.765284	717,634	7.007382	2,212,015	6.377918	238,397	10.479033	2,380,534
ARAMBERRI	1.436327	216,305	0.735676	232,230	0.955928	35,731	0.340985	77,462
BUSTAMANTE	0.165876	24,980	0.171707	54,203	0.165204	6,175	0.102912	23,379
CADEREYTA JIMENEZ	1.875396	282,427	1.407050	444,162	1.570429	58,700	1.759154	399,627
CARMEN	-0.227997	-34,325	0.652108	205,850	0.370916	13,864	1.234413	280,421
CERRALVO	0.419327	63,149	0.371730	117,344	0.386810	14,458	0.201411	45,754
CHINA	1.092053	164,459	0.630945	199,170	0.776918	29,400	0.269767	61,283
CIENEGA DE FLORES	0.225042	33,891	0.555458	175,341	0.454633	16,994	0.942268	214,055
DOCTOR ARROYO	3.243058	488,392	1.649981	520,848	2.150149	80,369	0.763381	173,417
DOCTOR COSS	0.398417	60,000	0.218059	68,834	0.274853	10,274	0.064232	14,592
DOCTOR GONZALEZ	0.281080	42,330	0.149151	47,082	0.191774	7,168	0.069094	15,696
GALEANA	2.392225	360,260	1.363160	430,308	1.686211	63,028	0.816546	185,495
GARCIA	1.114654	167,863	2.933035	925,869	2.390253	89,344	5.413059	1,229,684
GENERAL BRAVO	0.384176	57,855	0.297569	93,933	0.332854	12,442	1.448668	33,773
GENERAL ESCOBEDO	4.198385	632,261	4.991167	1,575,558	4.772762	178,999	7.402069	1,681,527
GENERAL TERAN	0.882555	132,309	0.556591	175,699	0.660873	24,702	0.315437	71,658
GENERAL TREVIÑO	0.131659	19,827	0.099873	31,527	0.109845	4,106	0.044553	10,121
GENERAL ZARAGOZA	0.710509	107,000	0.379014	119,643	0.483053	18,056	0.154183	35,026
GENERAL ZUAZUA	0.206739	31,134	0.733953	231,686	0.587029	21,195	1.487693	337,959
GUADALUPE	7.680669	1,156,680	9.146365	2,887,226	8.303904	310,388	11.287414	2,564,160
HERRERAS, LOS	0.292071	43,985	0.146661	46,296	0.192419	7,192	0.051363	11,668
HIDALGO	0.490239	73,828	0.261728	82,619	0.333467	12,465	0.246709	56,045
HIGUERAS	0.260222	39,188	0.164128	51,810	0.194770	7,280	0.056949	12,937
HUALAHUIS	0.383001	57,678	0.215678	68,083	0.268457	10,035	0.135893	30,871
ITURBIDE	0.354183	53,339	0.213647	67,442	0.257806	9,636	0.092448	21,002
JUAREZ	0.975715	146,939	3.563932	1,125,024	2.775351	103,739	6.738236	1,530,724
LAMPAZOS DE NARANJO	0.553165	83,305	0.445350	140,583	0.476269	17,802	0.190262	43,222
LINARES	2.328520	350,666	1.384914	437,175	1.686283	63,031	1.368603	310,905
MARIN	0.511147	76,977	0.291221	91,930	0.358716	13,408	0.131451	29,862
MELCHOR OCAMPO	0.606842	91,388	0.194704	61,462	0.324142	12,116	0.026166	5,944
MIER Y NORIEGA	0.479502	72,211	0.332482	104,954	0.378652	14,153	0.175923	39,964
MINA	0.674147	101,524	0.445448	140,614	0.517618	19,348	0.179853	40,857
MONTEMORELOS	1.626178	244,896	0.996003	314,408	1.202599	44,951	1.059007	239,212
MONTERREY	26.005991	3,916,404	25.758889	8,131,288	26.138970	977,036	21.522248	4,889,206
PARAS	0.109415	16,477	0.160585	50,692	0.144586	5,404	0.066294	15,060
PESQUERIA	0.043003	6,476	0.960957	303,345	0.673910	25,190	2.010270	456,673
RAMONES, LOS	0.348705	52,514	0.244797	77,275	0.277201	10,361	0.126062	28,638
RAYONES	0.421531	63,481	0.251629	79,431	0.305125	11,405	0.088779	20,168
SABINAS HIDALGO	1.254870	188,979	0.688280	217,269	0.869272	32,492	0.592724	134,649
SALINAS VICTORIA	0.609052	91,721	0.974377	307,581	0.844307	31,559	1.255224	285,149
SAN NICOLAS DE LOS GARZA	7.938708	1,195,539	6.514218	2,056,338	7.050089	263,522	7.170662	1,628,958
SAN PEDRO GARZA GARCIA	14.629616	2,203,165	13.574520	4,285,058	13.658659	518,016	5.614903	1,275,537
SANTA CATARINA	3.275399	493,263	4.459265	1,407,653	3.926524	146,768	5.368304	1,219,517
SANTIAGO	0.980643	147,681	1.364050	430,589	1.252148	46,803	1.026783	233,254
VALLECILLO	0.218579	32,917	0.263310	83,119	0.249376	9,321	0.105637	23,998
VILLALDAMA	0.397946	59,929	0.284975	89,958	0.320356	11,974	0.122412	27,808
TOTAL	100.000000	15,059,622	100.000000	31,566,919	100.000000	3,737,854	100.000000	22,716,987



SECRETARÍA DE FINANZAS Y TESORERÍA GENERAL DEL ESTADO
 COORDINACIÓN DE PLANEACIÓN HACENDARIA
 CÁLCULO DE PARTICIPACIONES DEL MES DE SEPTIEMBRE DE 2023

MUNICIPIO	IMPUESTO SOBRE LA RENTA NOMINA MUNICIPAL		IMPUESTO SOBRE LA RENTA ENAJENACION INMUEBLES		TOTAL	
	PORCENTAJE	MONTOS	PORCENTAJE	MONTOS	PORCENTAJE	MONTOS
ABASOLO	0.000000	0	0.005501	1,304	0.125186	1,112,348
AGUALEGUAS	0.186456	111,434	0.016837	3,992	0.226906	2,016,187
ALDAMAS, LOS	0.000000	0	-0.000269	-64	0.234025	2,079,446
ALLENDE	1.233911	737,436	0.889615	210,932	0.746877	6,636,425
ANAHUAC	0.524827	313,658	0.018474	4,380	0.858863	7,631,481
APODACA	7.495693	4,479,736	13.983054	3,315,447	6.620338	58,825,441
ARAMBERRI	0.221978	132,663	-0.012880	-3,054	0.893314	7,937,600
BUSTAMANTE	0.000000	0	0.036778	8,720	0.437573	3,888,086
CADEREYTA JIMENEZ	0.000000	0	1.053003	249,672	1.430927	12,714,596
CARMEN	2.181290	1,303,629	0.570185	135,193	0.632171	5,617,200
CERRALVO	0.000000	0	0.016811	3,986	0.389486	3,460,806
CHINA	0.000000	0	0.054161	12,842	0.692160	6,150,236
CIENEGA DE FLORES	0.000000	0	0.912203	216,288	0.459586	4,083,679
DOCTOR ARROYO	0.000000	0	0.011670	2,767	1.903775	16,916,118
DOCTOR COSS	0.000000	0	0.001571	373	0.248135	2,204,820
DOCTOR GONZALEZ	0.211478	126,388	0.059058	14,003	0.179602	1,595,865
GALEANA	0.882476	527,404	0.028131	6,670	1.575491	13,999,130
GARCIA	0.000000	0	8.346100	1,978,899	2.372946	21,084,966
GENERAL BRAVO	0.000000	0	0.011454	2,716	0.150073	1,333,481
GENERAL ESCOBEDO	2.822594	1,686,899	4.313763	1,022,813	4.592908	40,810,578
GENERAL TERAN	0.000000	0	0.198108	46,972	0.601936	5,348,544
GENERAL TREVIÑO	0.000000	0	0.004272	1,013	0.150388	1,336,280
GENERAL ZARAGOZA	0.000000	0	0.001708	405	0.478853	4,254,877
GENERAL ZUAZUA	0.000000	0	0.726775	172,322	0.581683	5,168,579
GUADALUPE	13.956410	8,340,927	5.475522	1,298,272	8.802747	78,217,373
HERRERAS, LOS	0.000000	0	0.001681	399	0.190509	1,692,778
HIDALGO	0.405541	242,368	0.004491	1,065	0.367537	3,265,776
HIGUERAS	0.000000	0	0.007428	1,761	0.200884	1,784,972
HUALAHUISES	0.082663	49,403	0.002204	523	0.265684	2,360,750
ITURBIDE	0.000000	0	0.001560	370	0.234865	2,086,905
JUAREZ	3.941488	2,355,596	2.343285	555,604	2.839736	25,232,660
LAMPAZOS DE NARANJO	0.000000	0	-0.005229	-1,240	0.617201	5,484,176
LINARES	1.868316	1,116,583	0.344097	81,587	1.642940	14,598,445
MARIN	0.212442	126,964	0.419180	99,389	0.490849	4,361,471
MELCHOR OCAMPO	0.000000	0	0.004363	1,034	0.339995	3,021,051
MIER Y NORIEGA	0.571413	341,500	0.000149	35	0.353730	3,143,088
MINA	0.000000	0	0.002300	545	0.461825	4,103,576
MONTEMORELOS	1.278082	763,835	1.159882	275,013	1.198565	10,649,924
MONTERREY	28.769487	17,193,834	24.583740	5,828,918	25.270638	224,543,881
PARAS	0.048825	29,180	0.011924	2,827	0.164158	1,458,633
PESQUERIA	1.696744	1,014,044	2.333775	553,349	0.813881	7,231,796
RAMONES, LOS	0.000000	0	0.017664	4,188	0.301236	2,676,656
RAYONES	0.000000	0	0.001766	419	0.270696	2,405,288
SABINAS HIDALGO	0.000000	0	0.092820	22,008	0.807104	7,171,570
SALINAS VICTORIA	1.249499	746,752	2.371818	562,369	0.987459	8,774,127
SAN NICOLAS DE LOS GARZA	7.949605	4,751,012	3.727796	883,878	6.932978	61,603,423
SAN PEDRO GARZA GARCIA	21.171223	12,652,797	15.790621	3,744,029	14.088990	125,188,625
SANTA CATARINA	0.000000	0	6.342789	1,503,905	3.858138	34,281,733
SANTIAGO	0.984060	588,115	3.636894	862,324	1.315877	11,692,306
VALLECILLO	0.000000	0	0.077693	18,421	0.255329	2,268,742
VILLALDAMA	0.053500	31,974	0.003706	879	0.343247	3,049,940
TOTAL	100.000000	59,764,130	100.000000	23,710,462	100.000000	888,556,431



Las formulas establecidas en los artículos 14° y 19° de la Ley de Coordinación Hacendaria del Estado de Nuevo León, y artículos transitorios Noveno y Décimo de la Ley de Egresos del Estado de Nuevo León para el ejercicio fiscal 2023; se aplicaron en los siguientes términos:

Artículo 14 fracción I Ley de Coordinación Hacendaria para el Estado de Nuevo Leon, Art 9 y 10 Transitorio Ley de Egresos del Estado de Nuevo Leon para el ejercicio fiscal 2023

PARTICIPACIONES FEDERALES	MONTO TRIMESTRAL 2023
Fondo General de Participaciones (FGP)	2,416,660,763
Fondo de Fomento Municipal (FFM) 70%	394,440,403
Impuesto Especial sobre Producción y Servicios (IEPS)	63,063,945
Fondo de Fiscalización y Recaudación (FOFIR)	180,487,325
Impuesto sobre Adquisición de Vehículos Nuevos (ISAN)	99,972,228
Fondo de Compensacion ISAN	11,213,561
SUBTOTAL	3,165,838,125
Fondo de Fomento Municipal (FFM) 30%	99,466,684
Impuesto sobre la Venta Final de Gasolinas y Diesel (IEPSGD)	62,685,709
ISR Enajenación de Inmuebles	69,067,638
SUBTOTAL	231,220,031
ISR Nomina Municipal	183,653,208
TOTAL	3,580,711,364

Así mismo, en términos del Artículo 53 de la Ley de Egresos del Estado de Nuevo León para el ejercicio fiscal 2023. Durante el ejercicio 2023 los Municipios participarán al 100% de la recaudación del impuesto al que se refiere el párrafo primero del artículo 3-B de la Ley de Coordinación Fiscal, correspondiente al personal que preste o desempeñe un servicio personal subordinado en el municipio o demarcación territorial de que se trate.



MUNICIPIO	FACTURACIÓN 2021 (2017-2021)	RECAUDACIÓN 2022	PROPORCIÓN DE RECAUDACIÓN	RECAUDACIÓN PONDERADO POR EFICIENCIA	COEFICIENTE EFECTIVIDAD REC. PREDIAL
	BGI-2	RPI-1	Pa=RP/BG	ER=Pa/PR	CEER= ER/ΣER
ABASOLO	685,947	215,240	0.313785	67,539	0.000027
AGUALEGUAS	2,702,829	825,718	0.305501	252,258	0.000099
ALDAMAS, LOS	1,181,103	291,226	0.246571	71,808	0.000028
ALLENDE	56,374,737	25,827,964	0.458148	11,833,026	0.004645
ANAHUAC	10,911,069	2,729,196	0.250131	682,656	0.000268
APODACA	696,327,770	369,978,125	0.531328	196,579,569	0.077171
ARAMBERRI	1,849,663	809,425	0.437607	354,210	0.000139
BUSTAMANTE	2,325,037	2,282,515	0.981711	2,240,771	0.000880
CADEREYTA JIMENEZ	116,630,005	34,565,785	0.296371	10,244,306	0.004022
CARMEN	36,098,646	10,430,458	0.288943	3,013,810	0.001183
CERRALVO	3,294,944	1,264,344	0.383722	485,157	0.000190
CHINA	5,282,316	1,750,296	0.331350	579,961	0.000228
CIENEGA DE FLORES	53,700,075	15,225,307	0.283525	4,316,753	0.001695
DOCTOR ARROYO	7,034,210	928,327	0.131973	122,514	0.000048
DOCTOR COSS	1,629,962	292,169	0.179249	52,371	0.000021
DOCTOR GONZALEZ	2,243,867	719,516	0.320659	230,719	0.000091
GALEANA	10,409,374	1,519,021	0.145928	221,668	0.000087
GARCIA	415,292,639	99,582,374	0.239788	23,878,702	0.009374
GENERAL BRAVO	4,596,412	940,088	0.204526	192,273	0.000075
GENERAL ESCOBEDO	459,479,979	167,034,921	0.363530	60,722,264	0.023838
GENERAL TERAN	12,996,129	4,545,524	0.349760	1,589,842	0.000624
GENERAL TREVIÑO	844,965	298,339	0.353079	105,337	0.000041
GENERAL ZARAGOZA	1,658,016	227,416	0.137162	31,193	0.000012
GENERAL ZUAZUA	69,984,471	16,361,057	0.233781	3,824,908	0.001502
GUADALUPE	534,177,051	387,511,762	0.687996	252,846,682	0.099260
HERRERAS, LOS	1,059,673	291,622	0.275200	80,254	0.000032
HIDALGO	2,387,896	630,053	0.263853	166,241	0.000065
HIGUERAS	708,159	344,639	0.486669	167,725	0.000066
HUALAHUISES	2,080,067	650,893	0.312919	203,677	0.000080
ITURBIDE	619,036	121,874	0.196877	23,994	0.000009
JUAREZ	593,222,877	127,211,042	0.214441	27,279,206	0.010709
LAMPAZOS DE NARANJO	3,907,034	2,452,655	0.627754	1,539,663	0.000604
LINARES	40,511,812	11,225,818	0.277100	3,110,673	0.001221
MARIN	2,187,206	1,555,152	0.711022	1,105,748	0.000434
MELCHOR OCAMPO	769,899	328,826	0.427103	140,442	0.000055
MIER Y NORIEGA	847,487	95,366	0.112528	10,731	0.000004
MINA	4,772,320	736,730	0.154376	113,733	0.000045
MONTEMORELOS	62,554,222	20,566,369	0.328777	6,761,742	0.002654
MONTERREY	2,616,832,733	1,530,787,885	0.584977	895,476,245	0.351537
PARAS	1,399,134	409,925	0.292985	120,102	0.000047
PESQUERIA	110,604,359	24,732,378	0.223611	5,530,438	0.002171
RAMONES, LOS	8,051,951	1,668,066	0.207163	345,561	0.000136
RAYONES	1,112,166	267,154	0.240211	64,173	0.000025
SABINAS HIDALGO	18,582,885	7,763,840	0.417795	3,243,695	0.001273
SALINAS VICTORIA	126,915,948	36,493,941	0.287544	10,493,620	0.004119
SAN NICOLAS DE LOS GARZA	649,205,075	353,219,963	0.544081	192,180,171	0.075444
SAN PEDRO GARZA GARCIA	1,187,612,062	868,048,269	0.730919	634,473,008	0.249075
SANTA CATARINA	308,328,957	202,042,327	0.655282	132,394,642	0.051974
SANTIAGO	208,470,911	109,150,869	0.523578	57,149,039	0.022435
VALLECILLO	4,538,835	1,301,773	0.286808	373,359	0.000147
VILLALDAMA	3,120,510	846,367	0.271227	229,558	0.000090
TOTAL	8,468,114,430	4,429,099,910	0.523033	2,547,317,741	1.000000

FUENTE:
 Facturación de Predial.- Instituto Registral y Catastral
 Recaudación de Predial.- Municipios del Estado
 Población.- Censo de Población y Vivienda 2020
 Territorio.- INEGI
 Indicadores de Pobreza 2015 Y 2020.- CONEVAL

Fuente: Panorama Sociodemográfico de Nuevo León. Censo de Población y Vivienda 2020. INEGI



POBLACIÓN Y TERRITORIO

MUNICIPIO	POBLACIÓN 2020	ESTRUCTURA %	85%	TERRITORIO (KM2)	ESTRUCTURA %	15%	COEFICIENTE POBLACIÓN Y TERRITORIO
	PO	$PO/\Sigma PO_i$	$0.85(PO/\Sigma PO_i)$	TE	$TE/\Sigma TE_i$	$0.15(TE/\Sigma TE_i)$	$CEPT=0.85(PO/\Sigma PO_i)+0.15(TE/\Sigma TE_i)$
ABASOLO	2,974	0.000514	0.000437	47	0.000731	0.000110	0.000547
AGUALEGUAS	3,382	0.000585	0.000497	981	0.015289	0.002293	0.002790
ALDAMAS, LOS	1,407	0.000243	0.000207	695	0.010825	0.001624	0.001831
ALLENDE	35,289	0.006101	0.005186	191	0.002969	0.000445	0.005631
ANAHUAC	18,030	0.003117	0.002649	4,539	0.070752	0.010613	0.013262
APODACA	656,464	0.113488	0.096465	224	0.003491	0.000524	0.096988
ARAMBERRI	14,992	0.002592	0.002203	2,689	0.041907	0.006286	0.008489
BUSTAMANTE	3,661	0.000633	0.000538	467	0.007274	0.001091	0.001629
CADEREYTA JIMENEZ	122,337	0.021149	0.017977	1,141	0.017783	0.002667	0.020644
CARMEN	104,478	0.018062	0.015353	104	0.001626	0.000244	0.015596
CERRALVO	7,340	0.001269	0.001079	1,007	0.015702	0.002355	0.003434
CHINA	9,930	0.001717	0.001459	4,266	0.066489	0.009973	0.011433
CIENEGA DE FLORES	68,747	0.011885	0.010102	139	0.002162	0.000324	0.010426
DOCTOR ARROYO	36,088	0.006239	0.005303	5,054	0.078772	0.011816	0.017119
DOCTOR COSS	1,360	0.000235	0.000200	721	0.011233	0.001685	0.001885
DOCTOR ZARAGOZA	3,256	0.000563	0.000478	615	0.009581	0.001437	0.001916
GALEANA	40,903	0.007071	0.006011	7,068	0.110173	0.016526	0.022536
GARCIA	397,205	0.068668	0.058368	1,032	0.016086	0.002413	0.060780
GENERAL BRAVO	5,506	0.000952	0.000809	1,889	0.029437	0.004416	0.005225
GENERAL ESCOBEDO	481,213	0.083191	0.070712	149	0.002329	0.000349	0.071062
GENERAL TERAN	14,109	0.002439	0.002073	2,479	0.038637	0.005796	0.007869
GENERAL TREVIÑO	1,808	0.000313	0.000266	388	0.006046	0.000907	0.001173
GENERAL ZARAGOZA	6,282	0.001086	0.000923	1,307	0.020367	0.003055	0.003978
GENERAL ZUAZUA	102,149	0.017659	0.015010	185	0.002876	0.000431	0.015442
GUADALUPE	643,143	0.111185	0.094507	118	0.001845	0.000277	0.094784
HERRERAS, LOS	1,959	0.000339	0.000288	497	0.007740	0.001161	0.001449
HIDALGO	16,086	0.002781	0.002364	171	0.002659	0.000399	0.002763
HIGUERAS	1,386	0.000240	0.000204	443	0.006908	0.001036	0.001240
HUALAHUISES	7,026	0.001215	0.001032	128	0.001992	0.000299	0.001331
ITURBIDE	3,298	0.000570	0.000485	561	0.008736	0.001310	0.001795
JUAREZ	471,523	0.081516	0.069288	247	0.003855	0.000578	0.069867
LAMPAZOS DE NARANJO	5,351	0.000925	0.000786	3,428	0.053432	0.008015	0.008801
LINARES	84,666	0.014637	0.012441	2,509	0.039111	0.005867	0.018308
MARIN	5,119	0.000885	0.000752	265	0.004129	0.000619	0.001372
MELCHOR OCAMPO	1,483	0.000256	0.000218	208	0.003241	0.000486	0.000704
MIER Y NORIEGA	7,652	0.001323	0.001124	998	0.015554	0.002333	0.003458
MINA	6,048	0.001046	0.000889	3,860	0.060165	0.009025	0.009914
MONTEMORELOS	67,428	0.011657	0.009908	1,869	0.029132	0.004370	0.014278
MONTERREY	1,142,994	0.197598	0.167958	324	0.005056	0.000758	0.168717
PARAS	906	0.000157	0.000133	1,171	0.018255	0.002738	0.002871
PESQUERIA	147,624	0.025521	0.021693	323	0.005031	0.000755	0.022447
RAMONES, LOS	5,389	0.000932	0.000792	1,341	0.020902	0.003135	0.003927
RAYONES	2,377	0.000411	0.000349	683	0.010647	0.001597	0.001946
SABINAS HIDALGO	34,709	0.006000	0.005100	1,542	0.024027	0.003604	0.008704
SALINAS VICTORIA	86,766	0.015000	0.012750	1,667	0.025990	0.003898	0.016648
SAN NICOLAS DE LOS GARZA	412,199	0.071260	0.060571	60	0.000937	0.000141	0.060711
SAN PEDRO GARZA GARCIA	132,169	0.022849	0.019422	71	0.001104	0.000166	0.019587
SANTA CATARINA	306,322	0.052956	0.045013	916	0.014274	0.002141	0.047154
SANTIAGO	46,784	0.008088	0.006875	739	0.011522	0.001728	0.008603
VALLECILLO	1,552	0.000268	0.000228	1,765	0.027509	0.004126	0.004354
VILLALDAMA	3,573	0.000618	0.000525	879	0.013706	0.002056	0.002581
TOTAL	5,784,442	1.000000	0.850000	64,156	1.000000	0.150000	1.000000



ÍNDICE MUNICIPAL DE POBREZA

MUNICIPIO	PERSONAS EN POBREZA 2015	PERSONAS EN POBREZA 2020	CARENCIAS PROMEDIO EN SITUACION DE POBREZA 2020	INCIDENCIA DE LA POBREZA 2020	INTENSIDAD DE LA POBREZA	PROPORCIÓN DE INTENSIDAD DE LA POBREZA
	PP2)	PP1)	CPP1)	CP=(PP1)/(ΣPP1)	IP=(CP/ CPP1)	IP/ΣIP
ABASOLO	296	291	1.757091	0.000271	0.000475	0.000247
AGUALEGUAS	250	278	1.718933	0.000258	0.000444	0.000230
ALDAMAS, LOS	366	167	1.705056	0.000155	0.000265	0.000137
ALLENDE	6,372	6,876	1.596458	0.006393	0.010206	0.005293
ANAHUAC	7,349	5,491	1.793331	0.005105	0.009155	0.004749
APODACA	77,936	87,455	1.832330	0.081311	0.148988	0.077274
ARAMBERRI	10,274	7,471	2.308483	0.006946	0.016035	0.008317
BUSTAMANTE	1,472	1,100	1.482264	0.001023	0.001516	0.000786
CADEREYTA JIMENEZ	26,523	24,758	1.873989	0.023019	0.043137	0.022373
CARMEN	8,234	27,842	1.834305	0.025886	0.047483	0.024627
CERRALVO	3,737	763	1.793075	0.000709	0.001272	0.000660
CHINA	4,127	1,614	1.768172	0.001501	0.002653	0.001376
CIENEGA DE FLORES	10,747	15,877	1.890030	0.014762	0.027900	0.014470
DOCTOR ARROYO	25,568	20,948	2.521616	0.019476	0.049112	0.025472
DOCTOR COSS	347	179	1.968518	0.000166	0.000328	0.000170
DOCTOR GONZALEZ	355	468	1.939399	0.000435	0.000844	0.000438
GALEANA	23,646	15,246	2.043042	0.014175	0.028960	0.015020
GARCIA	49,018	87,249	1.853277	0.081119	0.150337	0.077973
GENERAL BRAVO	2,284	950	2.050320	0.000883	0.001811	0.000939
GENERAL ESCOBEDO	95,635	113,990	1.991624	0.105982	0.211076	0.109476
GENERAL TERAN	5,621	1,660	2.117305	0.001543	0.003268	0.001695
GENERAL TREVIÑO	196	185	1.775786	0.000172	0.000305	0.000158
GENERAL ZARAGOZA	3,611	3,897	2.610122	0.003623	0.009457	0.004905
GENERAL ZUAZUA	12,989	23,008	1.897213	0.021392	0.040584	0.021049
GUADALUPE	113,831	95,688	1.879771	0.088965	0.167235	0.086738
HERRERAS, LOS	188	192	1.950559	0.000179	0.000348	0.000181
HIDALGO	3,006	3,272	1.641512	0.003042	0.004994	0.002590
HIGUERAS	237	131	2.258408	0.000122	0.000275	0.000143
HUALAHUISES	2,843	1,571	1.470531	0.001461	0.002148	0.001114
ITURBIDE	2,022	1,144	2.200404	0.001064	0.002340	0.001214
JUAREZ	78,885	113,737	1.956804	0.105746	0.206925	0.107323
LAMPAZOS DE NARANJO	2,081	764	1.775528	0.000710	0.001261	0.000654
LINARES	25,760	21,267	2.048659	0.019773	0.040508	0.021010
MARIN	1,318	475	2.005839	0.000442	0.000886	0.000459
MELCHOR OCAMPO	35	141	1.577465	0.000131	0.000207	0.000107
MIER Y NORIEGA	5,295	4,705	2.754032	0.004374	0.012047	0.006248
MINA	1,618	916	2.042280	0.000852	0.001739	0.000902
MONTEMORELOS	15,090	11,157	1.798641	0.010373	0.018658	0.009677
MONTERREY	182,930	207,064	1.980936	0.192517	0.381364	0.197797
PARAS	133	63	1.797768	0.000059	0.000105	0.000055
PESQUERIA	19,678	32,877	1.836329	0.030567	0.056132	0.029113
RAMONES, LOS	1,611	1,054	2.140327	0.000980	0.002097	0.001088
RAYONES	1,875	790	2.195672	0.000734	0.001613	0.000836
SABINAS HIDALGO	9,838	7,575	1.630397	0.007043	0.011483	0.005956
SALINAS VICTORIA	13,606	22,970	1.910037	0.021356	0.040791	0.021157
SAN NICOLAS DE LOS GARZA	47,668	40,796	1.734062	0.037930	0.065773	0.034114
SAN PEDRO GARZA GARCIA	4,761	6,438	1.903799	0.005986	0.011396	0.005910
SANTA CATARINA	43,432	47,092	1.849337	0.043784	0.080971	0.041996
SANTIAGO	7,735	5,334	2.043886	0.004959	0.010136	0.005257
VALLECILLO	549	170	2.107190	0.000158	0.000333	0.000173
VILLALDAMA	1,377	417	1.754510	0.000388	0.000680	0.000353
TOTAL	964,355	1,075,563	98.366423	1.000000	1.928055	1.000000



ÍNDICE MUNICIPAL DE POBREZA

MUNICIPIO	DISTRIBUCION DEL 85% POR POBREZA	MEJORA EN POBREZA MUNICIPAL	PROPORCIÓN DE LA EFICACIA EN POBREZA	DISTRIBUCIÓN DEL 15% POR EFICACIA DE POBREZA	DISTRIBUCIÓN POR ÍNDICE DE POBREZA	COEFICIENTE ÍNDICE MUNICIPAL DE POBREZA
	(0.85*IPΣ)(Mont)	EP=PPZ/PPH	EPΣ/EP	(0.15*(EPΣ/EP))(Mont)	DIP	COPE
ABASOLO	141,701	1.0171821	0.0135166	1370822	1,512,524	0.002237
AGUALEGUAS	132,431	0.8992806	0.0119499	1211930	1,344,362	0.001988
ALDAMAS, LOS	78,912	2.1916168	0.0291228	2953569	3,032,481	0.004485
ALLENDE	3,042,149	0.9267016	0.0123142	1248885	4,291,034	0.006347
ANAHUAC	2,728,972	1.3383719	0.0177846	1803679	4,532,651	0.006704
APODACA	44,409,445	0.8911555	0.0118419	1200981	45,610,425	0.067459
ARAMBERRI	4,779,610	1.3751840	0.0182738	1853290	6,632,899	0.009810
BUSTAMANTE	451,861	1.3381818	0.0177821	1803423	2,255,284	0.003336
CADEREYTA JIMENEZ	12,857,891	1.0712901	0.0142356	1443742	14,301,633	0.021153
CARMEN	14,153,340	0.2957402	0.0039299	398559	14,551,900	0.021523
CERRALVO	379,149	4.8977720	0.0650828	6600564	6,979,713	0.010323
CHINA	790,888	2.5570012	0.0339781	3445985	4,236,873	0.006266
CIENEGA DE FLORES	8,316,186	0.6768911	0.0089947	912224	9,228,409	0.013649
DOCTOR ARROYO	14,638,907	1.2205461	0.0162189	1644889	16,283,796	0.024084
DOCTOR COSS	97,652	1.9385475	0.0257599	2612516	2,710,168	0.004008
DOCTOR GONZALEZ	251,536	0.7585470	0.0100798	1022269	1,273,805	0.001884
GALEANA	8,632,178	1.5509642	0.0206096	2090183	10,722,361	0.015859
GARCIA	44,811,324	0.5618173	0.0074656	757142	45,568,467	0.067397
GENERAL BRAVO	539,799	2.4042105	0.0319478	3240074	3,779,874	0.005591
GENERAL ESCOBEDO	62,915,998	0.8389771	0.0111485	1130661	64,046,659	0.094727
GENERAL TERAN	974,044	3.3861446	0.0449959	4563394	5,537,438	0.008190
GENERAL TREVINO	91,044	1.0594595	0.0140784	1427798	1,518,842	0.002246
GENERAL ZARAGOZA	2,818,891	0.9266102	0.0123130	1248762	4,067,653	0.006016
GENERAL ZUAZUA	12,097,120	0.5645428	0.0075018	760815	12,857,935	0.019017
GUADALUPE	49,848,192	1.1896058	0.0158078	1603192	51,451,384	0.076098
HERRERAS, LOS	103,788	0.9791667	0.0130114	1319590	1,423,378	0.002105
HIDALGO	1,488,485	0.9187042	0.0122080	1238107	2,726,592	0.004033
HIGUERAS	81,990	1.8091603	0.0240406	2438145	2,520,135	0.003727
HUALAHUISES	640,232	1.8096754	0.0240474	2438839	3,079,071	0.004554
ITURBIDE	697,615	1.7674825	0.0234868	2381977	3,079,592	0.004555
JUAREZ	61,678,830	0.6935738	0.0092164	934706	62,613,536	0.092607
LAMPAZOS DE NARANJO	375,931	2.7238220	0.0361948	3670804	4,046,735	0.005985
LINARES	12,074,330	1.2112663	0.0160956	1632383	13,706,713	0.020273
MARIN	264,044	2.7747368	0.0368714	3738420	4,003,465	0.005921
MELCHOR OCAMPO	61,640	0.2482270	0.0032985	334527	396,168	0.000586
MIER Y NORIEGA	3,591,002	1.1253985	0.0149546	1516662	5,107,664	0.007554
MINA	518,439	1.7663755	0.0234720	2380485	2,898,925	0.004288
MONTEMORELOS	5,561,333	1.3525141	0.0179725	1822738	7,384,072	0.010921
MONTERREY	113,674,248	0.8834467	0.0117395	1190592	114,864,840	0.169888
PARAS	31,388	2.1111111	0.0280530	2845074	2,876,462	0.004254
PESQUERIA	16,731,306	0.5985339	0.0079535	806624	17,537,930	0.025939
RAMONES, LOS	625,184	1.5284630	0.0203106	2059859	2,685,043	0.003971
RAYONES	480,708	2.3734177	0.0315386	3198576	3,679,284	0.005442
SABINAS HIDALGO	3,422,655	1.2987459	0.0172581	1750277	5,172,932	0.007651
SALINAS VICTORIA	12,158,777	0.5923378	0.0078711	798274	12,957,051	0.019164
SAN NICOLAS DE LOS GARZA	19,605,105	1.1684479	0.0155266	1574678	21,179,784	0.031326
SAN PEDRO GARZA GARCIA	3,396,716	0.7395154	0.0098269	996620	4,393,336	0.006498
SANTA CATARINA	24,135,163	0.9222798	0.0122555	1242926	25,378,089	0.037535
SANTIAGO	3,021,320	1.4501312	0.0192697	1954294	4,975,614	0.007359
VALLECILLO	99,275	3.2294118	0.0429132	4352171	4,451,446	0.006584
VILLALDAMA	202,758	3.3021583	0.0438799	4450209	4,652,967	0.006882
TOTAL	574,701,483	75.2544449	1.0000000	101,417,909	676,119,392	1.0000000



MUNICIPIO	DISTRIBUCIÓN POR EFECTIVIDAD RECAUDACIÓN PREDIAL	DISTRIBUCIÓN POR POBLACIÓN Y TERRITORIO	DISTRIBUCIÓN POR ÍNDICE DE POBREZA	MONTO OBS. + ESTIM. DE PARTICIPACIONES	COEFICIENTE DE PARTICIPACIÓN
	1,352,238,784	676,119,392	676,119,392	2,704,477,568	
	$CER=50\%$	$CEPT=25\%$	$CIMP=25\%$	$MAE1=(CEPT=25\%)+(CIMP=25\%)+(CER=50\%)$	$CEP=MAE1/\sum MAE1$
ABASOLO	35,853	369,615	1,512,524	1,917,992	0.000709
AGUALEGUAS	133,911	1,866,610	1,344,362	3,364,863	0.001244
ALDAMAS, LOS	38,119	1,237,650	3,032,481	4,308,249	0.001593
ALLENDE	6,281,539	3,807,208	4,291,034	14,379,781	0.005317
ANAHUAC	362,387	8,966,864	4,532,651	13,861,902	0.005126
APODACA	104,353,891	65,575,744	45,610,425	215,540,061	0.079697
ARAMBERRI	188,032	5,739,616	6,632,899	12,560,547	0.004644
BUSTAMANTE	1,189,509	1,101,487	2,255,284	4,546,280	0.001681
CADEREYTA JIMENEZ	5,438,171	13,958,069	14,301,633	33,697,873	0.012460
CARMEN	1,599,875	10,545,076	14,551,900	26,696,851	0.009871
CERRALVO	257,545	2,321,740	6,979,713	9,558,999	0.003535
CHINA	307,871	7,729,758	4,236,873	12,274,503	0.004539
CIENEGA DE FLORES	2,291,540	7,049,474	9,228,409	18,569,424	0.006866
DOCTOR ARROYO	65,036	11,574,297	16,283,796	27,923,130	0.010325
DOCTOR COSS	27,801	1,274,397	2,710,168	4,012,365	0.001484
DOCTOR GONZALEZ	122,477	1,295,206	1,273,805	2,691,487	0.000995
GALEANA	117,672	15,237,345	10,722,361	26,077,378	0.009642
GARCIA	12,675,964	41,094,873	45,568,467	99,339,304	0.036731
GENERAL BRAVO	102,068	3,532,521	3,779,874	7,414,462	0.002742
GENERAL ESCOBEDO	32,234,299	48,046,110	64,046,659	144,327,068	0.053366
GENERAL TERAN	843,964	5,320,238	5,537,438	11,701,641	0.004327
GENERAL TREVIÑO	55,918	792,819	1,518,842	2,367,579	0.000875
GENERAL ZARAGOZA	16,559	2,689,756	4,067,653	6,773,967	0.002505
GENERAL ZUAZUA	2,030,445	10,440,462	12,857,935	25,328,843	0.009366
GUADALUPE	134,223,181	64,085,332	51,451,384	249,759,897	0.092351
HERRERAS, LOS	42,603	979,654	1,423,378	2,445,635	0.000904
HIDALGO	88,249	1,867,875	2,726,592	4,682,716	0.001731
HIGUERAS	89,037	838,310	2,520,135	3,447,482	0.001275
HUALAHUISES	108,122	900,079	3,079,071	4,087,272	0.001511
ITURBIDE	12,737	1,213,700	3,079,592	4,306,029	0.001592
JUAREZ	14,481,115	47,238,140	62,613,536	124,332,791	0.045973
LAMPAZOS DE NARANJO	817,327	5,950,592	4,046,735	10,814,654	0.003999
LINARES	1,651,295	12,378,341	13,706,713	27,736,349	0.010256
MARIN	586,984	927,340	4,003,465	5,517,788	0.002040
MELCHOR OCAMPO	74,554	475,987	396,168	946,708	0.000350
MIER Y NORIEGA	5,697	2,337,721	5,107,664	7,451,082	0.002755
MINA	60,375	6,702,743	2,898,925	9,662,043	0.003573
MONTEMORELOS	3,589,458	9,653,672	7,384,072	20,627,201	0.007627
MONTERREY	475,361,864	114,072,656	114,864,840	704,299,359	0.260420
PARAS	63,756	1,941,437	2,876,462	4,881,655	0.001805
PESQUERIA	2,935,822	15,177,162	17,537,930	35,650,914	0.013182
RAMONES, LOS	183,441	2,655,255	2,685,043	5,523,738	0.002042
RAYONES	34,066	1,316,001	3,679,284	5,029,351	0.001860
SABINAS HIDALGO	1,721,910	5,885,233	5,172,932	12,780,074	0.004726
SALINAS VICTORIA	5,570,518	11,256,272	12,957,051	29,783,841	0.011013
SAN NICOLAS DE LOS GARZA	102,018,479	41,048,200	21,179,784	164,246,462	0.060731
SAN PEDRO GARZA GARCIA	336,808,791	13,243,303	4,393,336	354,445,429	0.131059
SANTA CATARINA	70,281,444	31,881,689	25,378,089	127,541,223	0.047159
SANTIAGO	30,337,459	5,816,651	4,975,614	41,129,723	0.015208
VALLECILLO	198,197	2,944,135	4,451,446	7,593,777	0.002808
VILLALDAMA	121,860	1,744,978	4,652,967	6,519,806	0.002411
TOTAL	1,352,238,784	676,119,392	676,119,392	2,704,477,568	1.000000



CALC GARANTIA JULIO		CÁLCULO DE DISTRIBUCIÓN SEGÚN ART. DECIMO TRANSITORIO DE LA LEY DE EGRESOS DEL ESTADO 2023						
MUNICIPIO	Cálculo de Distribución 2021 con ajuste anual 2021							
	FGP	FFM 70%	IEPS	FOFIR	ISAN	COMP ISAN	PARTICIPACIONES AÑO ANTERIOR FGP, FFM 70%, FOFIR, IEPS, ISAN, FEXHI	
	\$	\$	\$	\$				
	Art 19 - I	Art 19 - III y IV	Art 19 - VI					
ABASOLO	704,724	96,245	23,665	39,893	19,620	4,205	888,351	
AGUALEGUAS	1,355,854	185,171	45,529	76,751	37,748	8,089	1,709,143	
ALDAMAS, LOS	1,422,791	194,313	47,777	80,540	39,611	8,469	1,793,522	
ALLENDE	3,925,005	536,045	131,801	222,184	109,274	23,418	4,947,727	
ANAHUAC	4,927,271	672,926	165,457	278,920	137,178	29,397	6,211,150	
APODACA	33,832,419	4,620,553	1,136,090	1,915,164	941,912	201,853	42,647,991	
ARAMBERRI	5,624,512	768,150	188,871	318,389	156,589	33,557	7,090,068	
BUSTAMANTE	894,327	122,140	30,031	50,626	24,899	5,336	1,127,358	
CADEREYTA JIMENEZ	8,889,788	1,214,094	298,518	503,227	247,496	53,039	11,206,162	
CARMEN	1,539,165	210,206	51,685	87,128	42,851	9,183	1,940,219	
CERRALVO	2,145,902	293,070	72,059	121,474	59,743	12,803	2,705,051	
CHINA	4,513,146	616,368	151,551	255,477	125,648	26,927	5,689,117	
CIENEGA DE FLORES	2,313,598	315,972	77,690	130,967	64,412	13,804	2,916,443	
DOCTOR ARROYO	12,659,518	1,728,933	425,106	716,622	352,448	75,530	15,958,156	
DOCTOR COSS	1,605,700	219,293	53,919	90,894	44,704	9,580	2,024,091	
DOCTOR GONZALEZ	1,125,483	153,709	37,794	63,711	31,334	6,715	1,418,746	
GALEANA	9,806,472	1,339,287	329,301	555,118	273,017	58,508	12,361,704	
GARCIA	12,140,475	1,658,046	407,676	687,240	337,997	72,433	15,303,868	
GENERAL BRAVO	1,884,807	257,411	63,292	106,694	52,474	11,245	2,375,924	
GENERAL ESCOBEDO	25,764,201	3,518,662	865,160	1,458,443	717,289	153,716	32,477,472	
GENERAL TERAN	3,803,987	519,517	127,738	215,334	105,905	22,696	4,795,176	
GENERAL TREVIÑO	619,384	84,590	20,799	35,062	17,244	3,695	780,774	
GENERAL ZAPAGOZA	2,829,467	386,425	95,013	160,169	78,774	16,881	3,566,729	
GENERAL ZUAZUA	2,813,964	384,308	94,493	159,291	78,342	16,789	3,547,187	
GUADALUPE	44,064,890	6,018,020	1,479,696	2,494,397	1,226,790	262,902	55,546,695	
HERRERAS, LOS	1,134,653	154,962	38,102	64,230	31,589	6,770	1,430,305	
HIDALGO	1,953,129	266,742	65,586	110,561	54,376	11,653	2,462,048	
HIGUERAS	1,120,948	153,090	37,641	63,454	31,208	6,688	1,413,028	
HUALAHUISES	1,563,598	213,543	52,506	88,511	43,531	9,329	1,971,018	
ITURBIDE	1,490,129	203,510	50,038	84,352	41,486	8,890	1,878,406	
JUAREZ	13,819,404	1,887,340	464,055	782,280	384,740	82,450	17,420,269	
LAMPAZOS DE NARANJO	2,664,242	363,860	89,465	150,816	74,174	15,896	3,358,452	
LINARES	9,768,196	1,334,060	328,015	552,952	271,952	58,280	12,313,454	
MARIN	2,084,203	284,643	69,987	117,981	58,025	12,435	2,627,275	
MELCHOR OCAMPO	2,003,343	273,600	67,272	113,404	55,774	11,952	2,525,346	
MIER Y NORIEGA	2,155,808	294,422	72,392	122,035	60,019	12,862	2,717,538	
MINA	2,962,851	404,642	99,492	167,719	82,487	17,677	3,734,869	
MONTEMORELOS	6,951,122	949,327	233,418	393,485	193,523	41,472	8,762,347	
MONTERREY	143,854,943	19,646,523	4,830,639	8,143,248	4,004,997	858,276	181,338,627	
PARAS	764,125	104,358	25,659	43,255	21,274	4,559	963,230	
PESQUERIA	3,188,366	435,441	107,065	180,485	88,766	19,023	4,019,145	
RAMONES, LOS	1,575,782	215,207	52,915	89,201	43,871	9,402	1,986,377	
RAYONES	1,765,781	241,156	59,295	99,956	49,160	10,535	2,225,883	
SABINAS HIDALGO	5,080,428	693,843	170,600	287,590	141,442	30,311	6,404,214	
SALINAS VICTORIA	4,398,905	600,766	147,715	249,010	122,468	26,245	5,545,110	
SAN NICOLAS DE LOS GARZA	39,560,034	5,402,784	1,328,423	2,239,389	1,101,372	236,025	49,868,027	
SAN PEDRO GARZA GARCIA	76,440,067	10,439,555	2,566,852	4,327,070	2,128,132	456,061	96,357,737	
SANTA CATARINA	20,597,909	2,813,093	691,676	1,165,993	573,457	122,892	25,965,021	
SANTIAGO	6,663,066	909,987	223,745	377,179	185,503	39,754	8,399,233	
VALLECILLO	1,341,916	183,268	45,061	75,962	37,360	8,006	1,691,573	
VILLALDAMA	1,817,453	248,213	61,030	102,881	50,599	10,843	2,291,019	
TOTAL	547,927,252	74,831,390	18,399,359	31,016,714	15,254,584	3,269,075	690,698,374	



CÁLCULO DE DISTRIBUCIÓN SEGÚN ART. DECIMO TRANSITORIO DE LA LEY DE EGRESOS DEL ESTADO 2023

MUNICIPIO	Cálculo de Distribución 2023						PARTICIPACIONES AÑO ACTUAL FGP, FFM 70%, FOFIR, IEPS, ISAN, FEXHI	Total de Distribución Julio 2023
	FGP	FFM 70%	IEPS	FOFIR	ISAN	COMP ISAN		
ABASOLO	299,696	72,031	1,148	61,578	12,576	332	447,362	1,335,712
AGUALEGUAS	525,780	126,370	2,014	108,031	22,063	583	784,841	2,493,984
ALDAMAS, LOS	673,186	161,799	2,578	138,318	28,248	747	1,004,877	2,798,398
ALLENDE	2,246,915	540,041	8,605	461,669	94,286	2,493	3,354,009	8,301,736
ANAHUAC	2,165,994	520,592	8,296	445,042	90,890	2,403	3,233,216	9,444,366
APODACA	33,679,245	8,094,729	128,989	6,920,006	1,413,261	37,361	50,273,591	92,921,582
ARAMBERRI	1,962,650	471,718	7,517	403,262	82,357	2,177	2,929,682	10,019,750
BUSTAMANTE	710,380	170,738	2,721	145,960	29,809	788	1,060,396	2,187,754
CADEREYTA JIMENEZ	5,265,466	1,265,543	20,166	1,081,885	220,951	5,841	7,859,853	19,066,015
CARMEN	4,171,521	1,002,615	15,977	857,114	175,047	4,627	6,226,901	8,167,119
CERRALVO	1,493,643	358,994	5,721	306,896	62,677	1,657	2,229,586	4,934,637
CHINA	1,917,954	460,976	7,346	394,078	80,482	2,128	2,862,964	8,552,081
CIENEGA DE FLORES	2,901,568	697,385	11,113	596,179	121,757	3,219	4,331,221	7,247,664
DOCTOR ARROYO	4,363,133	1,048,669	16,710	896,484	183,087	4,840	6,512,924	22,471,080
DOCTOR COSS	626,953	150,687	2,401	128,819	26,308	695	935,863	2,959,954
DOCTOR GONZALEZ	420,559	101,080	1,611	86,411	17,648	467	627,775	2,046,521
GALEANA	4,074,725	979,351	15,606	837,225	170,985	4,520	6,082,412	18,444,116
GARCIA	15,522,278	3,730,744	59,448	3,189,331	651,352	17,219	23,170,372	38,474,240
GENERAL BRAVO	1,158,548	278,454	4,437	238,044	48,615	1,285	1,729,385	4,105,308
GENERAL ESCOBEDO	22,551,848	5,420,285	86,372	4,633,682	946,329	25,017	33,663,533	66,141,005
GENERAL TERAN	1,828,442	439,462	7,003	375,686	76,726	2,028	2,729,346	7,524,522
GENERAL TREVIÑO	369,946	88,916	1,417	76,012	15,524	410	552,225	1,333,000
GENERAL ZARAGOZA	1,058,467	254,400	4,054	217,481	44,416	1,174	1,579,992	5,146,722
GENERAL ZUAZUA	3,957,762	951,239	15,158	813,193	166,077	4,390	5,907,820	9,455,007
GUADALUPE	39,026,271	9,379,875	149,467	8,018,648	1,637,635	43,292	58,255,188	113,801,883
HERRERAS, LOS	382,143	91,847	1,464	78,518	16,036	424	570,432	2,000,736
HIDALGO	731,698	175,862	2,802	150,341	30,704	812	1,092,219	3,554,267
HIGUERAS	538,687	129,472	2,063	110,683	22,605	598	804,107	2,217,135
HUALAHUISES	638,657	153,500	2,446	131,224	26,800	708	953,335	2,924,353
ITURBIDE	672,839	161,715	2,577	138,247	28,234	746	1,004,359	2,882,764
JUAREZ	19,427,639	4,669,389	74,406	3,991,757	815,230	21,551	28,999,973	46,420,241
LAMPAZOS DE NARANJO	1,689,845	406,150	6,472	347,209	70,910	1,875	2,522,461	5,880,914
LINARES	4,333,947	1,041,654	16,599	890,487	181,863	4,808	6,469,358	18,782,812
MARIN	862,183	207,224	3,302	177,151	36,179	956	1,286,995	3,914,271
MELCHOR OCAMPO	147,928	35,554	567	30,394	6,207	164	220,815	2,746,161
MIER Y NORIEGA	1,164,270	279,830	4,459	239,220	48,856	1,292	1,737,926	4,455,463
MINA	1,509,744	362,864	5,782	310,204	63,352	1,675	2,253,621	5,988,490
MONTEMORELOS	3,223,107	774,666	12,344	662,245	135,249	3,575	4,811,187	13,573,534
MONTERREY	110,050,404	26,450,363	421,484	22,611,832	4,617,977	122,079	164,274,138	345,612,765
PARAS	762,784	183,333	2,921	156,728	32,008	846	1,138,620	2,101,850
PESQUERIA	5,570,639	1,338,890	21,335	1,144,588	233,757	6,180	8,315,389	12,334,534
RAMONES, LOS	863,113	207,447	3,306	177,342	36,218	957	1,288,383	3,274,760
RAYONES	785,862	188,880	3,010	161,469	32,977	872	1,173,070	3,398,953
SABINAS HIDALGO	1,996,952	479,963	7,648	410,310	83,797	2,215	2,980,885	9,385,100
SALINAS VICTORIA	4,653,879	1,118,549	17,824	956,223	195,288	5,163	6,946,925	12,492,035
SAN NICOLAS DE LOS GARZA	25,664,356	6,168,369	98,292	5,273,203	1,076,937	28,470	38,309,627	88,177,654
SAN PEDRO GARZA GARCIA	55,383,925	13,311,400	212,116	11,379,622	2,324,041	61,438	82,672,541	179,030,278
SANTA CATARINA	19,928,973	4,789,883	76,326	4,094,765	836,267	22,107	29,748,322	55,713,343
SANTIAGO	6,426,731	1,544,650	24,614	1,320,487	269,681	7,129	9,593,293	17,992,526
VALLECILLO	1,186,577	285,189	4,544	243,801	49,791	1,316	1,771,209	3,462,782
VILLADAMA	1,018,753	244,855	3,902	209,321	42,749	1,130	1,520,711	3,811,730
TOTAL	422,588,556	101,568,192	1,618,478	86,828,408	17,732,821	468,779	630,805,234	1,321,503,608



CALC GARANTIA AGOSTO		CÁLCULO DE DISTRIBUCIÓN SEGÚN ART. DECIMO TRANSITORIO DE LA LEY DE EGRESOS DEL ESTADO 2023					
MUNICIPIO	Cálculo de Distribución 2021 con ajuste anual 2021						PARTICIPACIONES AÑO ANTERIOR FGP, FFM 70%, FOFIR, IEPS, ISAN, FEHI
	FGP	FFM 70%	IEPS	FOFIR	ISAN	COMP ISAN	
ABASOLO	704,724	96,245	23,665	39,893	19,620	4,205	888,351
AGUALEGUAS	1,355,854	185,171	45,529	76,751	37,748	8,089	1,709,143
LOS ALDAMAS	1,422,791	194,313	47,777	80,540	39,611	8,489	1,793,522
ALLENDE	3,925,005	536,045	131,801	222,184	109,274	23,418	4,947,727
ANÁHUAC	4,927,271	672,926	165,457	278,920	137,178	29,397	6,211,150
APODACA	33,832,419	4,620,553	1,136,090	1,915,164	941,912	201,853	42,647,992
ARAMBERRI	5,624,512	768,150	188,871	318,389	156,589	33,557	7,090,068
BUSTAMANTE	894,327	122,140	30,031	50,626	24,899	5,336	1,127,358
CADEREYTA JIMÉNEZ	8,889,788	1,214,094	298,518	503,227	247,496	53,039	11,206,163
EL CARMEN	1,539,165	210,206	51,685	87,128	42,851	9,183	1,940,219
CERRALVO	2,145,902	293,070	72,059	121,474	59,743	12,803	2,705,051
CHINA	4,513,146	616,368	151,551	255,477	125,648	26,927	5,689,117
CIÉNEGA DE FLORES	2,313,598	315,972	77,690	130,967	64,412	13,804	2,916,443
DOCTOR ARROYO	12,659,518	1,728,933	425,106	716,622	352,448	75,530	15,958,156
DOCTOR COSS	1,605,700	219,293	53,919	90,894	44,704	9,580	2,024,091
DOCTOR GONZÁLEZ	1,125,483	153,709	37,794	63,711	31,334	6,715	1,418,746
GALEANA	9,806,472	1,339,287	329,301	555,118	273,017	58,508	12,361,704
GARCÍA	12,140,475	1,658,046	407,676	687,240	337,997	72,433	15,303,868
GENERAL BRAVO	1,884,807	257,411	63,292	106,694	52,474	11,245	2,375,924
GENERAL ESCOBEDO	25,764,201	3,518,662	865,160	1,458,443	717,289	153,716	32,477,472
GENERAL TERÁN	3,803,987	519,517	127,738	215,334	105,905	22,696	4,795,176
GENERAL TREVIÑO	619,384	84,590	20,799	35,062	17,244	3,695	780,774
GENERAL ZARAGOZA	2,829,467	386,425	95,013	160,169	78,774	16,881	3,566,729
GENERAL ZUAZUA	2,813,964	384,308	94,493	159,291	78,342	16,789	3,547,187
GUADALUPE	44,064,890	6,018,020	1,479,696	2,494,397	1,226,790	262,902	55,546,695
LOS HERRERAS	1,134,653	154,962	38,102	64,230	31,589	6,770	1,430,305
HIDALGO	1,953,129	266,742	65,586	110,561	54,376	11,653	2,462,048
HIGUERAS	1,120,948	153,090	37,641	63,454	31,208	6,688	1,413,028
HUALAHUISES	1,563,598	213,543	52,506	88,511	43,531	9,329	1,971,018
ITURBIDE	1,490,129	203,510	50,038	84,352	41,486	8,890	1,878,406
JUÁREZ	13,819,404	1,887,340	464,055	782,280	384,740	82,450	17,420,269
LAMPAZOS DE NARANJO	2,664,242	363,860	89,465	150,816	74,174	15,896	3,358,452
LINARES	9,768,196	1,334,060	328,015	552,952	271,952	58,280	12,313,454
MARÍN	2,084,203	284,643	69,987	117,981	58,025	12,435	2,627,275
MELCHOR OCAMPO	2,003,343	273,600	67,272	113,404	55,774	11,952	2,525,346
MIER Y NORIEGA	2,155,808	294,422	72,392	122,035	60,019	12,862	2,717,538
MINA	2,962,851	404,642	99,492	167,719	82,487	17,677	3,734,869
MONTEMORELOS	6,951,122	949,327	233,418	393,485	193,523	41,472	8,762,348
MONTERREY	143,854,943	19,646,523	4,830,639	8,143,248	4,004,997	858,276	181,338,628
PARÁS	764,125	104,358	25,659	43,255	21,274	4,559	963,230
PESQUERIA	3,188,366	435,441	107,065	180,485	88,766	19,023	4,019,145
LOS RAMONES	1,575,782	215,207	52,915	89,201	43,871	9,402	1,986,377
RAYONES	1,765,781	241,156	59,295	99,956	49,160	10,535	2,225,883
SABINAS HIDALGO	5,080,428	693,843	170,600	287,590	141,442	30,311	6,404,214
SALINAS VICTORIA	4,398,905	600,766	147,715	249,010	122,468	26,245	5,545,110
SAN NICOLÁS DE LOS GARZA	39,560,034	5,402,784	1,328,423	2,239,389	1,101,372	236,025	49,868,027
SAN PEDRO GARZA GARCÍA	76,440,067	10,439,555	2,566,852	4,327,070	2,128,132	456,061	96,357,738
SANTA CATARINA	20,597,909	2,813,093	691,676	1,165,993	573,457	122,892	25,965,021
SANTIAGO	6,663,066	909,987	223,745	377,179	185,503	39,754	8,399,234
VALLECILLO	1,341,916	183,268	45,061	75,962	37,360	8,006	1,691,573
VILLALDAMA	1,817,453	248,213	61,030	102,881	50,599	10,843	2,291,019
TOTAL	547,927,252	74,831,390	18,399,359	31,016,714	15,254,584	3,269,075	690,698,379



CÁLCULO DE DISTRIBUCIÓN SEGÚN ART. DECIMO TRANSITORIO DE LA LEY DE EGRESOS DEL ESTADO 2023								
MUNICIPIO	Cálculo de Distribución 2023							Total de Distribución Agosto 2023
	FGP	FFM 70%	IEPS	FOFIR	ISAN	COMP ISAN	PARTICIPACIONES AÑO ACTUAL FGP, FFM 70%, FOFIR, IEPS, ISAN, FEXHI	
ABASOLO	211,897	40,678	2,589	11,748	14,300	332	281,545	1,169,895
AGUALEGUAS	371,747	71,365	4,542	20,611	25,087	583	493,936	2,203,079
LOS ALDAMAS	475,969	91,372	5,816	26,390	32,120	747	632,414	2,425,935
ALLENDE	1,588,657	304,977	19,411	88,081	107,209	2,493	2,110,827	7,058,555
ANÁHUAC	1,531,442	293,993	18,712	84,909	103,348	2,403	2,034,807	8,245,957
APODACA	23,812,545	4,571,329	290,953	1,320,258	1,606,966	37,361	31,639,411	74,287,402
ARAMBERRI	1,387,671	266,393	16,955	76,938	93,646	2,177	1,843,779	8,933,847
BUSTAMANTE	502,266	96,421	6,137	27,848	33,895	788	667,354	1,794,713
CADEREYTA JIMÉNEZ	3,722,891	714,689	45,488	206,411	251,236	5,841	4,946,555	16,152,718
EL CARMEN	2,949,428	566,206	36,038	163,528	199,039	4,627	3,918,866	5,859,085
CERRALVO	1,056,064	202,734	12,903	58,552	71,267	1,657	1,403,178	4,108,229
CHINA	1,356,069	260,326	16,569	75,186	91,513	2,128	1,801,791	7,490,908
CIÉNEGA DE FLORES	2,051,522	393,834	25,066	113,744	138,445	3,219	2,725,830	5,642,273
DOCTOR ARROYO	3,084,906	592,214	37,693	171,039	208,182	4,840	4,098,873	20,057,029
DOCTOR COSS	443,280	85,097	5,416	24,577	29,914	695	588,980	2,613,071
DOCTOR GONZÁLEZ	297,352	57,083	3,633	16,486	20,066	467	395,087	1,813,833
GALEANA	2,880,990	553,068	35,201	159,733	194,421	4,520	3,827,933	16,189,637
GARCÍA	10,974,858	2,106,859	134,096	608,488	740,627	17,219	14,582,148	29,886,016
GENERAL BRAVO	819,139	157,251	10,009	45,416	55,279	1,285	1,088,379	3,464,303
GENERAL ESCOBEDO	15,945,040	3,060,992	194,824	884,054	1,076,035	25,017	21,185,962	53,663,433
GENERAL TERÁN	1,292,780	248,177	15,796	71,677	87,242	2,028	1,717,699	6,512,875
GENERAL TREVÍÑO	261,567	50,213	3,196	14,502	17,652	410	347,540	1,128,314
GENERAL ZARAGOZA	748,378	143,667	9,144	41,493	50,504	1,174	994,360	4,561,089
GENERAL ZUAZUA	2,798,293	537,192	34,191	155,148	188,840	4,390	3,718,054	7,265,241
GUADALUPE	27,593,102	5,297,087	337,146	1,529,866	1,862,093	43,292	36,662,586	92,209,281
LOS HERRERAS	270,190	51,869	3,301	14,980	18,234	424	358,998	1,789,303
HIDALGO	517,339	99,314	6,321	28,683	34,912	812	687,382	3,149,430
HIGUERAS	380,873	73,117	4,654	21,117	25,703	598	506,060	1,919,089
HUALAHUISES	451,556	86,686	5,517	25,036	30,473	708	599,976	2,570,994
ITURBIDE	475,724	91,325	5,813	26,376	32,104	746	632,088	2,510,493
JUÁREZ	13,736,102	2,636,939	167,834	761,582	926,967	21,551	18,250,975	35,671,244
LAMPAZOS DE NARANJO	1,194,787	229,365	14,598	66,244	80,629	1,875	1,587,497	4,945,950
LINARES	3,064,271	588,252	37,441	169,895	206,789	4,808	4,071,455	16,384,909
MARIN	609,597	117,025	7,448	33,798	41,138	956	809,963	3,437,239
MELCHOR OCAMPO	104,591	20,078	1,278	5,799	7,058	164	138,969	2,664,314
MIER Y NORIEGA	823,184	158,028	10,058	45,640	55,552	1,292	1,093,754	3,811,292
MINA	1,067,448	204,920	13,043	59,183	72,036	1,675	1,418,304	5,153,173
MONTEMORELOS	2,278,863	437,477	27,844	126,349	153,787	3,575	3,027,894	11,790,242
MONTERREY	77,809,946	14,937,287	950,719	4,314,079	5,250,927	122,079	103,385,036	284,723,663
PARÁS	539,318	103,534	6,590	29,902	36,395	846	716,585	1,679,815
PESQUERÍA	3,938,660	756,110	48,124	218,374	265,797	6,180	5,233,245	9,252,390
LOS RAMONES	610,254	117,151	7,456	33,835	41,182	957	810,837	2,797,214
RAYONES	555,635	106,666	6,789	30,807	37,496	872	738,265	2,964,148
SABINAS HIDALGO	1,411,924	271,049	17,252	78,282	95,282	2,215	1,876,004	8,280,218
SALINAS VICTORIA	3,290,474	631,677	40,205	182,436	222,054	5,163	4,372,009	9,917,119
SAN NICOLÁS DE LOS GARZA	18,145,705	3,483,457	221,713	1,006,067	1,224,545	28,470	24,109,956	73,977,983
SAN PEDRO GARZA GARCÍA	39,158,604	7,517,333	478,458	2,171,102	2,642,579	61,438	52,029,514	148,387,252
SANTA CATARINA	14,090,565	2,704,986	172,165	781,234	950,888	22,107	18,721,945	44,686,966
SANTIAGO	4,543,951	872,309	55,520	251,934	306,644	7,129	6,037,487	14,436,720
VALLECILLO	838,949	161,054	10,251	46,515	56,616	1,316	1,114,701	2,806,274
VILLALDAMA	720,298	138,277	8,801	39,936	48,609	1,130	957,051	3,248,070
TOTAL	298,786,659	57,358,504	3,650,718	16,565,866	20,163,320	468,779	396,993,846	1,087,692,220



MUNICIPIO	CÁLCULO DE DISTRIBUCIÓN SEGÚN ART. DECIMO TRANSITORIO DE LA LEY DE EGRESOS DEL ESTADO 2023						
	Cálculo de Distribución 2021 con ajuste anual 2021						
	FGP	FFM 70%	IEPS	FOFIR	ISAN	COMP ISAN	PARTICIPACIONES AÑO ANTERIOR FGP, FFM 70%, FOFIR, IEPS, ISAN, FEXHI
ABASOLO	704,724	96,245	23,665	39,893	19,620	4,205	888,351
AGUALEGUAS	1,355,854	185,171	45,529	76,751	37,748	8,089	1,709,143
LOS ALDAMAS	1,422,791	194,313	47,777	80,540	39,611	8,489	1,793,522
ALLENDE	3,925,005	536,045	131,801	222,184	109,274	23,418	4,947,727
ANÁHUAC	4,927,271	672,926	165,457	278,920	137,178	29,397	6,211,150
APODACA	33,832,419	4,620,553	1,136,090	1,915,164	941,912	201,853	42,647,992
ARAMBERRI	5,624,512	768,150	188,871	318,389	156,589	33,557	7,090,068
BUSTAMANTE	894,327	122,140	30,031	50,626	24,899	5,336	1,127,358
CADEREYTA JIMÉNEZ	8,889,788	1,214,094	298,518	503,227	247,496	53,039	11,206,163
EL CARMEN	1,539,165	210,206	51,685	87,128	42,851	9,183	1,940,219
CERRALVO	2,145,902	293,070	72,059	121,474	59,743	12,803	2,705,051
CHINA	4,513,146	616,368	151,551	255,477	125,648	26,927	5,689,117
CIÉNEGA DE FLORES	2,313,598	315,972	77,690	130,967	64,412	13,804	2,916,443
DOCTOR ARROYO	12,659,518	1,728,933	425,106	716,622	352,448	75,530	15,958,156
DOCTOR COSS	1,605,700	219,293	53,919	90,894	44,704	9,580	2,024,091
DOCTOR GONZÁLEZ	1,125,483	153,709	37,794	63,711	31,334	6,715	1,418,746
GALEANA	9,806,472	1,339,287	329,301	555,118	273,017	58,508	12,361,704
GARCÍA	12,140,475	1,658,046	407,676	687,240	337,997	72,433	15,303,868
GENERAL BRAVO	1,884,807	257,411	63,292	106,694	52,474	11,245	2,375,924
GENERAL ESCOBEDO	25,764,201	3,518,662	865,160	1,458,443	717,289	153,716	32,477,472
GENERAL TERÁN	3,803,987	519,517	127,738	215,334	105,905	22,696	4,795,176
GENERAL TREVIÑO	619,384	84,590	20,799	35,062	17,244	3,695	780,774
GENERAL ZARAGOZA	2,829,467	386,425	95,013	160,169	78,774	16,881	3,566,729
GENERAL ZUAZUA	2,813,964	384,308	94,493	159,291	78,342	16,789	3,547,187
GUADALUPE	44,064,890	6,018,020	1,479,696	2,494,397	1,226,790	262,902	55,546,695
LOS HERRERAS	1,134,653	154,962	38,102	64,230	31,589	6,770	1,430,305
HIDALGO	1,953,129	266,742	65,586	110,561	54,376	11,653	2,462,048
HIGUERAS	1,120,948	153,090	37,641	63,454	31,208	6,688	1,413,028
HUALAHUISES	1,563,598	213,543	52,506	88,511	43,531	9,329	1,971,018
ITURBIDE	1,490,129	203,510	50,038	84,352	41,486	8,890	1,878,406
JUÁREZ	13,819,404	1,887,340	464,055	782,280	384,740	82,450	17,420,269
LAMPAZOS DE NARANJO	2,664,242	363,860	89,465	150,816	74,174	15,896	3,358,452
LINARES	9,768,196	1,334,060	328,015	552,952	271,952	58,280	12,313,454
MARÍN	2,084,203	284,643	69,987	117,981	58,025	12,435	2,627,275
MELCHOR OCAMPO	2,003,343	273,600	67,272	113,404	55,774	11,952	2,525,346
MIER Y NORIEGA	2,155,808	294,422	72,392	122,035	60,019	12,862	2,717,538
MINA	2,962,851	404,642	99,492	167,719	82,487	17,677	3,734,869
MONTEMORELOS	6,951,122	949,327	233,418	393,485	193,523	41,472	8,762,348
MONTERREY	143,854,943	19,646,523	4,830,639	8,143,248	4,004,997	858,276	181,338,628
PARÁS	764,125	104,358	25,659	43,255	21,274	4,559	963,230
PESQUERÍA	3,188,366	435,441	107,065	180,485	88,766	19,023	4,019,145
LOS RAMONES	1,575,782	215,207	52,915	89,201	43,871	9,402	1,986,377
RAYONES	1,765,781	241,156	59,285	99,956	49,160	10,535	2,225,883
SABINAS HIDALGO	5,080,428	693,843	170,600	287,590	141,442	30,311	6,404,214
SALINAS VICTORIA	4,398,905	600,766	147,715	249,010	122,468	26,245	5,545,110
SAN NICOLÁS DE LOS GARZA	39,560,034	5,402,784	1,328,423	2,239,389	1,101,372	236,025	49,868,027
SAN PEDRO GARZA GARCÍA	76,440,067	10,439,555	2,566,852	4,327,070	2,128,132	456,061	96,357,738
SANTA CATARINA	20,597,909	2,813,093	691,676	1,165,993	573,457	122,892	25,965,021
SANTIAGO	6,663,066	909,987	223,745	377,179	185,503	39,754	8,399,234
VALLECILLO	1,341,916	183,268	45,061	75,962	37,360	8,006	1,691,573
VILLALDAMA	1,817,453	248,213	61,030	102,881	50,599	10,843	2,291,019
TOTAL	547,927,252	74,831,390	18,399,359	31,016,714	15,254,584	3,269,075	690,698,379



MUNICIPIO	Cálculo de Distribución 2023						PARTICIPACIONES AÑO ACTUAL FGP, FFM 70%, FOFIR, IEPS, ISAN, FEXHI	Total de Distribución Septiembre 2023
	FGP	FFM 70%	IEPS	FOFIR	ISAN	COMP ISAN		
ABASOLO	36,526	7,815	1,842	-11,317	11,569	332	46,767	935,117
AGUALEGUAS	64,080	13,710	3,231	-19,854	20,296	583	82,047	1,791,190
LOS ALDAMAS	82,046	17,554	4,137	-25,420	25,986	747	105,049	1,898,571
ALLENDE	273,847	58,591	13,807	-84,844	86,733	2,493	350,626	5,298,353
ANÁHUAC	263,985	56,481	13,309	-81,789	83,609	2,403	337,998	6,549,148
APODACA	4,104,723	878,221	206,948	-1,271,740	1,300,052	37,361	5,255,565	47,903,556
ARAMBERRI	239,202	51,178	12,060	-74,110	75,760	2,177	306,267	7,396,335
BUSTAMANTE	86,579	18,524	4,365	-26,824	27,421	788	110,853	1,238,211
CADEREYTA JIMÉNEZ	641,739	137,303	32,355	-198,826	203,252	5,841	821,663	12,027,826
EL CARMEN	508,412	108,777	25,633	-157,518	161,025	4,627	650,956	2,591,174
CERRALVO	182,041	38,948	9,178	-56,400	57,656	1,657	233,079	2,938,130
CHINA	233,754	50,013	11,785	-72,423	74,035	2,128	299,292	5,988,410
CIÉNEGA DE FLORES	353,634	75,661	17,829	-109,564	112,003	3,219	452,783	3,369,226
DOCTOR ARROYO	531,765	113,773	26,810	-164,753	168,421	4,840	680,856	16,639,012
DOCTOR COSS	76,411	16,348	3,852	-23,674	24,201	695	97,834	2,121,926
DOCTOR GONZÁLEZ	51,256	10,967	2,584	-15,880	16,234	467	65,627	1,484,373
GALEANA	496,615	106,253	25,038	-153,863	157,288	4,520	635,851	12,997,555
GARCÍA	1,891,807	404,760	95,379	-586,127	599,175	17,219	2,422,214	17,726,082
GENERAL BRAVO	141,200	30,210	7,119	-43,747	44,721	1,285	180,789	2,556,712
GENERAL ESCOBEDO	2,748,550	588,063	138,574	-851,566	870,524	25,017	3,519,161	35,996,633
GENERAL TERÁN	222,845	47,679	11,235	-69,043	70,580	2,028	285,324	5,080,500
GENERAL TREVIÑO	45,088	9,647	2,273	-13,969	14,280	410	57,729	838,503
GENERAL ZARAGOZA	129,003	27,601	6,504	-39,968	40,858	1,174	165,171	3,731,900
GENERAL ZUAZUA	482,360	103,203	24,319	-149,446	152,774	4,390	617,599	4,164,786
GUADALUPE	4,756,402	1,017,651	239,804	-1,473,646	1,506,453	43,292	6,089,955	61,636,650
LOS HERRERAS	46,574	9,965	2,348	-14,430	14,751	424	59,632	1,489,937
HIDALGO	89,177	19,080	4,496	-27,629	28,244	812	114,180	2,576,228
HIGUERAS	65,653	14,047	3,310	-20,341	20,794	598	84,061	1,497,089
HUALAHUISES	77,838	16,654	3,924	-24,116	24,653	708	99,661	2,070,679
ITURBIDE	82,004	17,545	4,134	-25,407	25,972	746	104,995	1,983,401
JUÁREZ	2,367,781	506,596	119,377	-733,594	749,926	21,551	3,031,636	20,451,905
LAMPAZOS DE NARANJO	205,953	44,064	10,384	-63,609	65,230	1,875	263,696	3,622,148
LINARES	528,208	113,012	26,631	-163,651	167,295	4,808	676,302	12,989,756
MARÍN	105,080	22,482	5,298	-32,556	33,281	956	134,542	2,761,817
MELCHOR OCAMPO	18,029	3,857	909	-5,586	5,710	164	23,084	2,548,430
MIER Y NORIEGA	141,898	30,360	7,154	-43,963	44,942	1,292	181,682	2,899,219
MINA	184,003	39,388	9,277	-57,008	58,278	1,675	235,592	3,970,461
MONTEMORELOS	392,822	84,046	19,805	-121,706	124,415	3,575	502,958	9,265,305
MONTERREY	13,412,604	2,869,679	676,225	-4,155,542	4,248,054	122,079	17,173,100	198,511,726
PARÁS	92,966	19,890	4,687	-28,803	29,444	846	119,031	1,082,261
PESQUERÍA	678,932	145,260	34,230	-210,349	215,032	6,180	869,285	4,888,430
LOS RAMONES	105,193	22,507	5,304	-32,591	33,317	957	134,687	2,121,063
RAYONES	95,778	20,492	4,829	-29,674	30,335	872	122,632	2,348,515
SABINAS HIDALGO	243,382	52,073	12,271	-75,406	77,084	2,215	311,620	6,715,834
SALINAS VICTORIA	567,200	121,355	28,599	-175,732	179,644	5,163	726,227	6,271,336
SAN NICOLÁS DE LOS GARZA	3,127,893	669,225	157,699	-969,095	990,669	28,470	4,004,861	53,872,888
SAN PEDRO GARZA GARCÍA	6,750,022	1,444,194	340,317	-2,091,316	2,137,874	61,438	8,642,528	105,000,265
SANTA CATARINA	2,428,882	519,669	122,457	-752,525	769,278	22,107	3,109,868	29,074,889
SANTIAGO	783,270	167,584	39,490	-242,676	248,078	7,129	1,002,876	9,402,108
VALLECILLO	144,615	30,941	7,291	-44,805	45,803	1,316	185,161	1,876,734
VILLADAMA	124,163	26,565	6,260	-38,468	39,325	1,130	158,974	2,449,993
TOTAL	51,503,791	11,019,437	2,596,673	-15,957,092	16,312,335	468,779	65,943,923	756,642,297



Artículo 14 Fracción II:

DETERMINACIÓN PRELIMINAR DE LOS COEFICIENTES DE PARTICIPACIÓN DE RECURSOS A MUNICIPIOS POR VARIABLE (ARTÍCULO 14 FRACC II LCH)

MUNICIPIO	POBLACIÓN		PROYECCIÓN DE POBLACIÓN		REGLA I
	POBLACIÓN 2020	COEFICIENTE POBLACIÓN	PROYECCIÓN DE POBLACIÓN 2022	COEFICIENTE PROYECCIÓN POBLACIÓN	COEFICIENTE ESTIMADO DE PARTICIPACIÓN
	PO	PO/Σ PO	PC	PC/Σ PC	CEP= MAE1/Σ MAE1
ABASOLO	2,974	0.000514	2,931	0.000509	0.000709
AGUALEGUAS	3,382	0.000585	2,601	0.000452	0.001244
ALDAMAS, LOS	1,407	0.000243	1,572	0.000273	0.001593
ALLENDE	35,289	0.006101	39,308	0.006824	0.005317
ANAHUAC	18,030	0.003117	20,318	0.003527	0.005126
APODACA	666,464	0.113488	685,177	0.118947	0.079697
ARAMBERRI	14,992	0.002592	18,290	0.003175	0.004644
BUSTAMANTE	3,661	0.000633	4,505	0.000782	0.001681
CADEREYTA JIMENEZ	122,337	0.021149	107,879	0.018728	0.012460
CARMEN	104,478	0.018062	49,869	0.008657	0.009871
CERRALVO	7,340	0.001269	8,402	0.001459	0.003535
CHINA	9,930	0.001717	12,234	0.002124	0.004539
CIENEGA DE FLORES	68,747	0.011885	52,995	0.009200	0.006866
DOCTOR ARROYO	36,088	0.006239	38,728	0.006723	0.010325
DOCTOR COSS	1,360	0.000235	1,910	0.000332	0.001494
DOCTOR GONZALEZ	3,256	0.000563	3,341	0.000580	0.000995
GALEANA	40,903	0.007071	46,047	0.007994	0.009642
GARCIA	397,205	0.068668	316,902	0.055014	0.036731
GENERAL BRAVO	5,506	0.000952	6,292	0.001092	0.002742
GENERAL ESCOBEDO	481,213	0.083191	478,712	0.083105	0.053366
GENERAL TERAN	14,109	0.002439	16,705	0.002900	0.004327
GENERAL TREVIÑO	1,808	0.000313	1,209	0.000210	0.000875
GENERAL ZARAGOZA	6,282	0.001086	6,750	0.001172	0.002505
GENERAL ZUJAZUA	102,149	0.017659	96,734	0.016793	0.009366
GUADALUPE	643,143	0.111185	721,449	0.125244	0.092351
HERRERAS, LOS	1,959	0.000339	2,049	0.000356	0.000904
HIDALGO	16,086	0.002781	16,036	0.002784	0.001731
HIGUERAS	1,386	0.000240	1,748	0.000303	0.001275
HUALAHUISES	7,026	0.001215	7,933	0.001377	0.001511
ITURBIDE	3,298	0.000570	4,074	0.000707	0.001592
JUAREZ	471,523	0.081516	414,934	0.072033	0.045973
LAMPAZOS DE NARANJO	5,351	0.000925	5,936	0.001030	0.003999
LINARES	84,666	0.014637	90,832	0.015768	0.010256
MARIN	5,119	0.000885	6,302	0.001094	0.002040
MELCHOR OCAMPO	1,483	0.000256	1,107	0.000192	0.000350
MIER Y NORIEGA	7,652	0.001323	7,732	0.001342	0.002755
MINA	6,048	0.001046	5,977	0.001038	0.003573
MONTEMORELOS	67,428	0.011657	69,413	0.012050	0.007627
MONTERREY	1,142,994	0.197598	1,149,605	0.199572	0.260420
PARAS	906	0.000157	1,103	0.000191	0.001805
PESQUERIA	147,624	0.025521	118,875	0.020637	0.013182
RAMONES, LOS	5,389	0.000932	5,274	0.000916	0.002042
RAYONES	2,377	0.000411	3,079	0.000535	0.001860
SABINAS HIDALGO	34,709	0.006000	39,980	0.006941	0.004726
SALINAS VICTORIA	86,766	0.015000	64,394	0.011179	0.011013
SAN NICOLAS DE LOS GARZA	412,199	0.071260	479,050	0.083163	0.060731
SAN PEDRO GARZA GARCIA	132,169	0.022849	140,470	0.024386	0.131059
SANTA CATARINA	306,322	0.052956	328,847	0.057088	0.047159
SANTIAGO	46,784	0.008088	48,083	0.008347	0.015208
VALLECILLO	1,552	0.000268	1,988	0.000345	0.002808
VILLALDAMA	3,573	0.000618	4,677	0.000812	0.002411
TOTAL	5,784,442	1.000000	5,760,358	1.000000	1.000000

FUENTE:
 Población 2020, CENSO POBLACION Y VIVIENDA, INEGI
 Proyecciones de la Población 2010-2030, CONSEJO NACIONAL DE POBLACIÓN



DETERMINACIÓN PRELIMINAR DE LOS COEFICIENTES DE PARTICIPACIÓN DE RECURSOS A MUNICIPIOS POR VARIABLE (ARTÍCULO 14 FRACC II LCH)

MUNICIPIO	DISTRIBUCIÓN POR POBLACIÓN	DISTRIBUCIÓN POR PROYECCIÓN DE POBLACIÓN	DISTRIBUCIÓN POR COEFICIENTE REGLA I	MONTO OBS + ESTIM DE GASOLINAS	COEFICIENTE DE PARTICIPACIÓN
	98,109,655	98,109,655	84,093,990	280,313,299	
	PO*35%	PC*35%	CEP*30%	MAE2=(PI*35%)+(PC*35%)+(CD*30%)	CEG=MAE2/MAE1
ABASOLO	50,442	49,920	59,639	160,001	0.000571
AGUALEGUAS	57,362	44,300	104,629	206,291	0.000736
ALDAMAS, LOS	23,864	26,774	133,962	184,600	0.000659
ALLENDE	598,535	669,489	447,130	1,715,154	0.006119
ANAHUAC	305,806	346,053	431,027	1,082,886	0.003863
APODACA	11,134,256	11,669,844	6,702,079	29,506,179	0.105261
ARAMBERRI	254,279	311,513	390,562	956,354	0.003412
BUSTAMANTE	62,094	76,729	141,364	280,186	0.001000
CADEREYTA JIMENEZ	2,074,952	1,837,381	1,047,814	4,960,147	0.017695
CARMEN	1,772,047	849,362	830,121	3,451,530	0.012313
CERRALVO	124,493	143,102	297,231	564,826	0.002015
CHINA	168,422	208,368	381,668	758,458	0.002706
CIENEGA DE FLORES	1,166,015	902,604	577,404	2,646,023	0.009440
DOCTOR ARROYO	612,087	659,610	868,252	2,139,949	0.007634
DOCTOR COSS	23,067	32,531	124,762	180,360	0.000643
DOCTOR GONZALEZ	55,225	56,903	83,690	195,818	0.000699
GALEANA	693,754	784,266	810,859	2,288,880	0.008165
GARCIA	6,736,976	5,397,433	3,088,892	15,223,300	0.054308
GENERAL BRAVO	93,387	107,165	230,548	431,099	0.001538
GENERAL ESCOBEDO	8,161,832	8,153,359	4,487,757	20,802,948	0.074213
GENERAL TERAN	239,302	284,517	363,855	887,674	0.003167
GENERAL TREVIÑO	30,665	20,592	73,618	124,875	0.000445
GENERAL ZARAGOZA	106,549	114,965	210,632	432,146	0.001542
GENERAL ZUAZUA	1,732,544	1,647,561	787,584	4,167,689	0.014868
GUADALUPE	10,908,319	12,287,624	7,766,123	30,962,066	0.110455
HERRERAS, LOS	33,227	34,898	76,045	144,170	0.000514
HIDALGO	272,834	273,123	145,606	691,563	0.002467
HIGUERAS	23,508	29,772	107,197	160,477	0.000572
HUALAHUISES	119,168	135,114	127,091	381,373	0.001361
ITURBIDE	55,937	69,388	133,893	259,218	0.000925
JUAREZ	7,997,480	7,067,101	3,866,048	18,930,629	0.067534
LAMPAZOS DE NARANJO	90,758	101,101	336,275	528,134	0.001884
LINARES	1,436,016	1,547,039	862,444	3,845,499	0.013719
MARIN	86,823	107,335	171,572	365,730	0.001305
MELCHOR OCAMPO	25,153	18,854	29,437	73,445	0.000262
MIER Y NORIEGA	129,785	131,690	231,687	493,162	0.001759
MINA	102,580	101,799	300,435	504,814	0.001801
MONTEMORELOS	1,143,643	1,182,233	641,390	2,967,266	0.010586
MONTERREY	19,386,269	19,579,920	21,899,735	60,865,924	0.217135
PARAS	15,367	18,786	151,792	185,945	0.000663
PESQUERIA	2,503,844	2,024,663	1,108,542	5,637,049	0.020110
RAMONES, LOS	91,403	89,826	171,757	352,986	0.001259
RAYONES	40,316	52,441	156,384	249,142	0.000889
SABINAS HIDALGO	588,698	680,934	397,388	1,667,020	0.005947
SALINAS VICTORIA	1,471,634	1,096,750	926,109	3,494,494	0.012466
SAN NICOLAS DE LOS GARZA	6,991,288	8,159,116	5,107,138	20,257,542	0.072268
SAN PEDRO GARZA GARCIA	2,241,712	2,392,466	11,021,253	15,655,431	0.055850
SANTA CATARINA	5,195,513	5,600,879	3,965,812	14,762,204	0.052663
SANTIAGO	793,501	818,943	1,278,902	2,891,347	0.010315
VALLECILLO	26,323	33,859	236,124	296,306	0.001057
VILLALDAMA	60,601	79,658	202,729	342,989	0.001224
TOTAL	98,109,655	98,109,655	84,093,990	280,313,299	1.000000



Artículo 14 Fracción III:

COEFICIENTE DE DISTRIBUCIÓN 30% FFM Art 14 Frac III MES DE JULIO

MUNICIPIO	DISTRIBUCIÓN POR EFICIENCIA EN LA RECAUDACIÓN	DISTRIBUCIÓN CRECIMIENTO RECAUDACION	DISTRIBUCIÓN POR RECAUDACION	DISTRIBUCION 30% FFM	COEFICIENTE DE PARTICIPACIÓN
	15,211,546	9,126,928	6,084,618	30,423,092	
	50%	30%	20%	(30% FFM) (30% FFM)	
ABASOLO	270,817	66,999	452	338,268	0.011119
AGUALEGUAS	288,117	-	1,733	289,851	0.009527
ALDAMAS, LOS	222,432	8,006	611	231,050	0.007595
ALLEDE	417,381	-	54,222	471,603	0.015501
ANAHUAC	216,865	377,122	5,730	599,717	0.019713
APODACA	500,045	93,417	776,720	1,370,182	0.045038
ARAMBERRI	401,116	20,327	1,699	423,142	0.013909
BUSTAMANTE	924,219	1,294,826	4,792	2,223,837	0.073097
CADEREYTA JIMENEZ	275,294	-	72,566	347,860	0.011434
CARMEN	215,516	830,867	21,897	1,068,281	0.035114
CERRALVO	299,623	176,724	2,654	479,001	0.015745
CHINA	299,896	-	3,675	303,571	0.009978
CIENEGA DE FLORES	250,027	67,244	31,963	349,234	0.011479
DOCTOR ARROYO	119,846	100,806	1,949	222,601	0.007317
DOCTOR COSS	161,907	-	613	162,521	0.005342
DOCTOR GONZALEZ	316,011	-	1,511	317,522	0.010437
GALEANA	132,516	174,676	3,189	310,381	0.010202
GARCIA	213,109	-	209,060	422,169	0.013877
GENERAL BRAVO	219,423	-	1,974	221,396	0.007277
GENERAL ESCOBEDO	328,988	75,603	350,667	755,258	0.024825
GENERAL TERAN	323,253	-	9,543	332,795	0.010939
GENERAL TREVIÑO	318,568	196,359	626	515,553	0.016946
GENERAL ZARAGOZA	126,525	349,848	477	476,851	0.015674
GENERAL ZUAZUA	215,304	293,134	34,348	542,785	0.017841
GUADALUPE	370,005	698,493	771,542	1,840,039	0.060482
HERRERAS, LOS	254,383	-	612	254,995	0.008382
HIDALGO	239,303	157,226	1,323	397,852	0.013077
HIGUERAS	485,329	-	724	486,052	0.015976
HUALAHUISES	284,803	-	1,366	286,170	0.009406
ITURBIDE	178,524	-	256	178,780	0.005876
JUAREZ	182,126	83,727	267,063	532,915	0.017517
LAMPAZOS DE NARANJO	488,508	1,020,649	5,149	1,514,306	0.049775
LINARES	261,508	-	23,567	285,075	0.009370
MARIN	589,958	602,267	3,265	1,195,489	0.039295
MELCHOR OCAMPO	399,074	102,026	690	501,791	0.016494
MIER Y NORIEGA	101,087	-	200	101,287	0.003329
MINA	142,748	-	1,547	144,295	0.004743
MONTEMORELOS	295,048	-	43,176	338,224	0.011117
MONTERREY	-	-	-	-	-
PARAS	266,968	77,954	861	345,783	0.011366
PESQUERIA	196,373	139,629	51,922	387,925	0.012751
RAMONES, LOS	185,726	320,139	3,502	509,367	0.016743
RAYONES	208,951	-	561	209,512	0.006887
SABINAS HIDALGO	394,456	-	16,299	410,755	0.013501
SALINAS VICTORIA	207,483	496,416	76,614	780,513	0.025655
SAN NICOLAS DE LOS GARZA	499,771	63,467	741,538	1,304,775	0.042888
SAN PEDRO GARZA GARCIA	593,287	188,954	1,822,351	2,604,592	0.085612
SANTA CATARINA	431,239	557,712	424,161	1,413,111	0.046449
SANTIAGO	395,307	144,448	229,148	768,902	0.025274
VALLECILLO	258,363	98,104	2,733	359,199	0.011807
VILLALDAMA	244,423	249,759	1,777	495,959	0.016302
TOTAL	15,211,546	9,126,928	6,084,618	30,423,092	1.000000



COEFICIENTE DE DISTRIBUCIÓN 30% FFM Art 14 Frac III MES DE AGOSTO 2023

MUNICIPIO	DISTRIBUCIÓN POR EFICIENCIA EN LA RECAUDACIÓN	DISTRIBUCIÓN POR CRECIMIENTO RECAUDACION	DISTRIBUCIÓN POR RECAUDACION	DISTRIBUCION 30% FFM	COEFICIENTE DE PARTICIPACIÓN
	21,660,519	12,996,311	8,664,207	43,321,037	
	50%	30%	20%		
ABASOLO	385,631	95,403	643	481,677	0.011119
AGUALEGUAS	410,265	0	2,468	412,734	0.009527
ALDAMAS, LOS	316,732	11,401	871	329,004	0.007595
ALLENDE	594,331	0	77,210	671,541	0.015501
ANAHUAC	308,805	537,004	8,159	853,968	0.019713
APODACA	712,040	133,022	1,106,012	1,951,074	0.045038
ARAMBERRI	571,171	28,944	2,420	602,535	0.013909
BUSTAMANTE	1,316,044	1,843,770	6,823	3,166,638	0.073097
CADEREYTA JIMENEZ	392,005	0	103,331	495,336	0.011434
CARMEN	306,885	1,183,115	31,181	1,521,181	0.035114
CERRALVO	426,649	251,647	3,780	682,075	0.015745
CHINA	427,038	0	5,232	432,270	0.009978
CIENEGA DE FLORES	356,026	95,752	45,514	497,292	0.011479
DOCTOR ARROYO	170,654	143,543	2,775	316,973	0.007317
DOCTOR COSS	230,548	0	873	231,422	0.005342
DOCTOR GONZALEZ	449,985	0	2,151	452,136	0.010437
GALEANA	188,697	248,730	4,541	441,968	0.010202
GARCIA	303,457	0	297,691	601,148	0.013877
GENERAL BRAVO	312,447	0	2,810	315,258	0.007277
GENERAL ESCOBEDO	468,463	107,654	499,334	1,075,451	0.024825
GENERAL TERAN	460,296	0	13,588	473,885	0.010939
GENERAL TREVIÑO	453,625	279,606	892	734,123	0.016946
GENERAL ZARAGOZA	180,166	498,167	680	679,013	0.015674
GENERAL ZUAZUA	306,583	417,408	48,910	772,900	0.017841
GUADALUPE	526,869	994,620	1,098,639	2,620,128	0.060482
HERRERAS, LOS	362,229	0	872	363,101	0.008382
HIDALGO	340,756	223,883	1,883	566,522	0.013077
HIGUERAS	691,085	0	1,030	692,115	0.015976
HUALAHUISES	405,546	0	1,946	407,492	0.009406
ITURBIDE	254,209	0	364	254,574	0.005876
JUAREZ	259,338	119,223	380,284	758,846	0.017517
LAMPAZOS DE NARANJO	695,611	1,453,356	7,332	2,156,300	0.049775
LINARES	372,375	0	33,558	405,934	0.009370
MARIN	840,071	857,599	4,649	1,702,320	0.039295
MELCHOR OCAMPO	568,263	145,280	983	714,526	0.016494
MIER Y NORIEGA	143,943	0	285	144,228	0.003329
MINA	203,267	0	2,202	205,469	0.004743
MONTEMORELOS	420,134	0	61,481	481,615	0.011117
MONTERREY	0	0	0	0	0.000000
PARAS	380,150	111,003	1,225	492,378	0.011366
PESQUERIA	279,626	198,826	73,935	552,387	0.012751
RAMONES, LOS	264,465	455,863	4,987	725,315	0.016743
RAYONES	297,536	0	799	298,335	0.006887
SABINAS HIDALGO	561,686	0	23,209	584,895	0.013501
SALINAS VICTORIA	295,446	706,873	109,095	1,111,413	0.025655
SAN NICOLAS DE LOS GARZA	711,650	90,373	1,055,915	1,857,938	0.042888
SAN PEDRO GARZA GARCIA	844,812	269,062	2,594,942	3,708,815	0.085612
SANTA CATARINA	614,063	794,155	603,985	2,012,203	0.046449
SANTIAGO	562,898	205,687	326,295	1,094,880	0.025274
VALLECILLO	367,896	139,695	3,892	511,483	0.011807
VILLALDAMA	348,047	355,645	2,530	706,223	0.016302
TOTAL	21,660,519	12,996,311	8,664,207	43,321,037	1.000000



COEFICIENTE DE DISTRIBUCIÓN 30% FFM Art 14 Frac III MES DE SEPTIEMBRE 2023

MUNICIPIO	DISTRIBUCIÓN POR EFICIENCIA EN LA RECAUDACIÓN	DISTRIBUCIÓN CRECIMIENTO RECAUDACION	DISTRIBUCIÓN POR RECAUDACION	DISTRIBUCION 30% FFM	COEFICIENTE DE PARTICIPACIÓN
	12,861,278 50%	7,716,767 30%	5,144,511 20%	25,722,555	
ABASOLO	228,974	56,647	382	286,004	0.011119
AGUALEGUAS	243,602	0	1,466	245,067	0.009527
ALDAMAS, LOS	188,065	6,769	517	195,351	0.007595
ALLENDE	352,893	0	45,845	398,738	0.015501
ANAHUAC	183,358	318,855	4,844	507,057	0.019713
APODACA	422,785	78,984	656,712	1,158,481	0.045038
ARAMBERRI	339,142	17,186	1,437	357,764	0.013909
BUSTAMANTE	781,422	1,094,768	4,051	1,880,242	0.073097
CADEREYTA JIMENEZ	232,759	0	61,354	294,113	0.011434
CARMEN	182,218	702,494	18,514	903,225	0.035114
CERRALVO	253,329	149,419	2,244	404,993	0.015745
CHINA	253,561	0	3,107	256,667	0.009978
CIENEGA DE FLORES	211,396	56,854	27,025	295,275	0.011479
DOCTOR ARROYO	101,329	85,231	1,648	188,208	0.007317
DOCTOR COSS	136,892	0	519	137,410	0.005342
DOCTOR GONZALEZ	267,186	0	1,277	268,463	0.010437
GALEANA	112,042	147,687	2,696	262,426	0.010202
GARCIA	180,182	0	176,759	356,941	0.013877
GENERAL BRAVO	185,521	0	1,669	187,189	0.007277
GENERAL ESCOBEDO	278,157	63,922	296,487	638,566	0.024825
GENERAL TERAN	273,308	0	8,068	281,377	0.010939
GENERAL TREVIÑO	269,347	166,020	530	435,897	0.016946
GENERAL ZARAGOZA	106,976	295,795	404	403,175	0.015674
GENERAL ZUAZUA	182,038	247,843	29,041	458,922	0.017841
GUADALUPE	312,837	590,572	652,334	1,555,743	0.060482
HERRERAS, LOS	215,079	0	518	215,597	0.008382
HIDALGO	202,329	132,934	1,118	336,381	0.013077
HIGUERAS	410,343	0	612	410,954	0.015976
HUALAHUISES	240,800	0	1,155	241,955	0.009406
ITURBIDE	150,941	0	216	151,157	0.005876
JUAREZ	153,986	70,791	225,800	450,577	0.017517
LAMPAZOS DE NARANJO	413,030	862,953	4,353	1,280,337	0.049775
LINARES	221,104	0	19,926	241,030	0.009370
MARIN	498,806	509,213	2,760	1,010,779	0.039295
MELCHOR OCAMPO	337,415	86,263	584	424,261	0.016494
MIER Y NORIEGA	85,469	0	169	85,638	0.003329
MINA	120,693	0	1,308	122,000	0.004743
MONTEMORELOS	249,461	0	36,505	285,967	0.011117
MONTERREY	0	0	0	0	0.000000
PARAS	225,720	65,910	728	292,358	0.011366
PESQUERIA	166,032	118,056	43,900	327,988	0.012751
RAMONES, LOS	157,031	270,676	2,961	430,667	0.016743
RAYONES	176,667	0	474	177,141	0.006887
SABINAS HIDALGO	333,510	0	13,781	347,291	0.013501
SALINAS VICTORIA	175,426	419,717	64,777	659,919	0.025655
SAN NICOLAS DE LOS GARZA	422,553	53,661	626,966	1,103,180	0.042888
SAN PEDRO GARZA GARCIA	501,620	159,760	1,540,788	2,202,168	0.085612
SANTA CATARINA	364,610	471,542	358,626	1,194,778	0.046449
SANTIAGO	334,230	122,130	193,743	650,102	0.025274
VALLECILLO	218,444	82,946	2,311	303,701	0.011807
VILLALDAMA	206,659	211,170	1,502	419,331	0.016302
TOTAL	12,861,278	7,716,767	5,144,511	25,722,555	1.000000

30



FONDO DE ISR POR LA ENAJENACIÓN DE BIENES INMUEBLES
CORRESPONDIENTE AL PERIODO JULIO 2023

MUNICIPIO	ISAI 2022	COEFICIENTE	DISTRIBUCION JULIO
ABASOLO	297,247.97	0.00008	1,224
AGUALEGUAS	609,337.00	0.00017	2,509
ALDAMAS, LOS	0.00	0.00000	0
ALLENDE	35,039,593.70	0.00949	144,262
ANAHUAC	1,969,916.38	0.00053	8,110
APODACA	511,706,704.40	0.13861	2,106,758
ARAMBERRI	72,685.00	0.00002	299
BUSTAMANTE	1,109,875.39	0.00030	4,569
CADEREYTA JIMENEZ	37,217,892.00	0.01008	153,231
CARMEN	17,583,367.03	0.00476	72,393
CERRALVO	763,495.97	0.00021	3,143
CHINA	1,839,645.86	0.00050	7,574
CIENEGA DE FLORES	44,626,623.11	0.01209	183,733
DOCTOR ARROYO	394,530.73	0.00011	1,624
DOCTOR COSS	57,841.10	0.00002	238
DOCTOR GONZALEZ	1,918,609.57	0.00052	7,899
GALEANA	1,175,132.01	0.00032	4,838
GARCIA	316,480,074.46	0.08573	1,302,987
GENERAL BRAVO	475,214.99	0.00013	1,957
GENERAL ESCOBEDO	162,966,143.88	0.04415	670,951
GENERAL TERAN	6,917,930.99	0.00187	28,482
GENERAL TREVINO	133,500.34	0.00004	550
GENERAL ZARAGOZA	49,480.00	0.00001	204
GENERAL ZUAZUA	22,405,467.29	0.00607	92,246
GUADALUPE	203,616,495.72	0.05516	838,314
HERRERAS, LOS	56,896.27	0.00002	234
HIDALGO	181,488.24	0.00005	747
HIGUERAS	283,715.78	0.00008	1,168
HUALAHUISES	395,602.13	0.00011	1,629
ITURBIDE	50,562.00	0.00001	208
JUAREZ	91,985,471.85	0.02492	378,715
LAMPAZOS DE NARANJO	549,855.99	0.00015	2,264
LINARES	12,436,723.25	0.00337	51,203
MARIN	12,650,165.19	0.00343	52,082
MELCHOR OCAMPO	151,537.84	0.00004	624
MIER Y NORIEGA	4,717.08	0.00000	19
MINA	274,766.00	0.00007	1,131
MONTEMORELOS	43,556,496.25	0.01180	179,327
MONTERREY	918,119,421.00	0.24871	3,780,009
PARAS	381,613.55	0.00010	1,571
PESQUERIA	74,273,002.03	0.02012	305,791
RAMONES, LOS	1,222,989.41	0.00033	5,035
RAYONES	83,663.00	0.00002	344
SABINAS HIDALGO	3,661,490.91	0.00099	15,075
SALINAS VICTORIA	79,016,556.98	0.02140	325,321
SAN NICOLAS DE LOS GARZA	135,594,272.00	0.03673	558,258
SAN PEDRO GARZA GARCIA	573,157,470.60	0.15526	2,359,759
SANTA CATARINA	224,854,678.83	0.06091	925,754
SANTIAGO	146,566,590.00	0.03970	603,432
VALLECILLO	2,389,868.13	0.00065	9,839
VILLALDAMA	257,810.83	0.00007	1,061
TOTAL	3,691,584,230	1.00000	15,198,698
ISR Venta de Inmuebles	75,993,492.00		
20% para municipios	15,198,698.40		



FONDO DE ISR POR LA ENAJENACIÓN DE BIENES INMUEBLES
CORRESPONDIENTE AL PERIODO AGOSTO 2023

MUNICIPIO	ISAI 2022	COEFICIENTE	DISTRIBUCION AGOSTO
ABASOLO	297,247.97	0.00008	2,428
AGUALEGUAS	609,337.00	0.00017	4,978
ALDAMAS, LOS	0.00	0.00000	0
ALLENDE	35,039,593.70	0.00949	286,257
ANAHUAC	1,969,916.38	0.00053	16,093
APODACA	511,706,704.40	0.13861	4,180,399
ARAMBERRI	72,685.00	0.00002	594
BUSTAMANTE	1,109,875.39	0.00030	9,067
CADEREYTA JIMENEZ	37,217,892.00	0.01008	304,052
CARMEN	17,583,367.03	0.00476	143,648
CERRALVO	763,495.97	0.00021	6,237
CHINA	1,839,645.86	0.00050	15,029
CIENEGA DE FLORES	44,626,623.11	0.01209	364,578
DOCTOR ARROYO	394,530.73	0.00011	3,223
DOCTOR COSS	57,841.10	0.00002	473
DOCTOR GONZALEZ	1,918,609.57	0.00052	15,674
GALEANA	1,175,132.01	0.00032	9,600
GARCIA	316,480,074.46	0.08573	2,585,491
GENERAL BRAVO	475,214.99	0.00013	3,882
GENERAL ESCOBEDO	162,966,143.88	0.04415	1,331,355
GENERAL TERAN	6,917,930.99	0.00187	56,516
GENERAL TREVIÑO	133,500.34	0.00004	1,091
GENERAL ZARAGOZA	49,480.00	0.00001	404
GENERAL ZUAZUA	22,405,467.29	0.00607	183,042
GUADALUPE	203,616,495.72	0.05516	1,663,449
HERRERAS, LOS	56,896.27	0.00002	465
HIDALGO	181,488.24	0.00005	1,483
HIGUERAS	283,715.78	0.00008	2,318
HUALAHUISES	395,602.13	0.00011	3,232
ITURBIDE	50,562.00	0.00001	413
JUAREZ	91,985,471.85	0.02492	751,477
LAMPAZOS DE NARANJO	549,855.99	0.00015	4,492
LINARES	12,436,723.25	0.00337	101,602
MARIN	12,650,165.19	0.00343	103,346
MELCHOR OCAMPO	151,537.84	0.00004	1,238
MIER Y NORIEGA	4,717.08	0.00000	39
MINA	274,766.00	0.00007	2,245
MONTEMORELOS	43,556,496.25	0.01180	355,836
MONTERREY	918,119,421.00	0.24871	7,500,596
PARAS	381,613.55	0.00010	3,118
PESQUERIA	74,273,002.03	0.02012	606,775
RAMONES, LOS	1,222,989.41	0.00033	9,991
RAYONES	83,663.00	0.00002	683
SABINAS HIDALGO	3,661,490.91	0.00099	29,913
SALINAS VICTORIA	79,016,556.98	0.02140	645,527
SAN NICOLAS DE LOS GARZA	135,594,272.00	0.03673	1,107,740
SAN PEDRO GARZA GARCIA	573,157,470.60	0.15526	4,682,422
SANTA CATARINA	224,854,678.83	0.06091	1,836,955
SANTIAGO	146,566,590.00	0.03970	1,197,379
VALLECILLO	2,389,868.13	0.00065	19,524
VILLALDAMA	257,810.83	0.00007	2,106
TOTAL	3,691,584,230	1.00000	30,158,477
ISR Venta de Inmuebles	150,792,385.00		
20% para municipios	30,158,477.00		



FONDO DE ISR POR LA ENAJENACIÓN DE BIENES INMUEBLES
CORRESPONDIENTE AL PERIODO SEPTIEMBRE 2023

MUNICIPIO	ISAI 2022	COEFICIENTE	DISTRIBUCIÓN SEPTIEMBRE
ABASOLO	297,247.97	0.00008	1,909
AGUALEGUAS	609,337.00	0.00017	3,914
ALDAMAS, LOS	0.00	0.00000	0
ALLENDE	35,039,593.70	0.00949	225,054
ANAHUAC	1,969,916.38	0.00053	12,652
APODACA	511,706,704.40	0.13861	3,286,611
ARAMBERRI	72,685.00	0.00002	467
BUSTAMANTE	1,109,875.39	0.00030	7,129
CADEREYTA JIMENEZ	37,217,892.00	0.01008	239,045
CARMEN	17,583,367.03	0.00476	112,935
CERRALVO	763,495.97	0.00021	4,904
CHINA	1,839,645.86	0.00050	11,816
CIENEGA DE FLORES	44,626,623.11	0.01209	286,630
DOCTOR ARROYO	394,530.73	0.00011	2,534
DOCTOR COSS	57,841.10	0.00002	372
DOCTOR GONZALEZ	1,918,609.57	0.00052	12,323
GALEANA	1,175,132.01	0.00032	7,548
GARCIA	316,480,074.46	0.08573	2,032,702
GENERAL BRAVO	475,214.99	0.00013	3,052
GENERAL ESCOBEDO	162,966,143.88	0.04415	1,046,706
GENERAL TERAN	6,917,930.99	0.00187	44,433
GENERAL TREVINO	133,500.34	0.00004	857
GENERAL ZARAGOZA	49,480.00	0.00001	318
GENERAL ZUAZUA	22,405,467.29	0.00607	143,907
GUADALUPE	203,616,495.72	0.05516	1,307,797
HERRERAS, LOS	56,896.27	0.00002	365
HIDALGO	181,488.24	0.00005	1,166
HIGUERAS	283,715.78	0.00008	1,822
HUALAHUISES	395,602.13	0.00011	2,541
ITURBIDE	50,562.00	0.00001	325
JUAREZ	91,985,471.85	0.02492	590,808
LAMPAZOS DE NARANJO	549,855.99	0.00015	3,532
LINARES	12,436,723.25	0.00337	79,879
MARIN	12,650,165.19	0.00343	81,250
MELCHOR OCAMPO	151,537.84	0.00004	973
MIER Y NORIEGA	4,717.08	0.00000	30
MINA	274,766.00	0.00007	1,765
MONTEMORELOS	43,556,496.25	0.01180	279,756
MONTERREY	918,119,421.00	0.24871	5,896,936
PARAS	381,613.55	0.00010	2,451
PESQUERIA	74,273,002.03	0.02012	477,044
RAMONES, LOS	1,222,989.41	0.00033	7,855
RAYONES	83,663.00	0.00002	537
SABINAS HIDALGO	3,661,490.91	0.00099	23,517
SALINAS VICTORIA	79,016,556.98	0.02140	507,511
SAN NICOLAS DE LOS GARZA	135,594,272.00	0.03673	870,901
SAN PEDRO GARZA GARCIA	573,157,470.60	0.15526	3,681,300
SANTA CATARINA	224,854,678.83	0.06091	1,444,206
SANTIAGO	146,566,590.00	0.03970	941,374
VALLECILLO	2,389,868.13	0.00065	15,350
VILLALDAMA	257,810.83	0.00007	1,656
TOTAL	3,691,584,230	1.00000	23,710,462

ISR Venta de Inmuebles 118,552,311.00
20% para municipios 23,710,462.20



DISTRIBUCION DE LAS PARTICIPACIONES ESTATALES

Fechas de pago en el 3er trimestre 2023

FONDO	JULIO	AGOSTO	SEPTIEMBRE
ISN	06-Jul	07-Ago	06-Sep
CONTROL VEHICULAR	06-Jul	07-Ago	06-Sep

Distribución de Participaciones Estatales en el Tercer Trimestre de 2023

SECRETARÍA DE FINANZAS Y TESORERÍA GENERAL DEL ESTADO
COORDINACIÓN DE PLANEACIÓN HACENDARIA
DISTRIBUCIÓN DE PARTICIPACIONES ESTATALES DEL 3ER TRIMESTRE 2023

MUNICIPIO	ISN		CONTROL VEHICULAR		TOTAL	
	PORCENTAJE	MONTOS	PORCENTAJE	MONTOS	PORCENTAJE	MONTOS
ABASOLO	0.117398	257,420	0.044998	4,855	0.114002	262,275
AGUALEGUAS	0.211266	463,246	0.040383	4,357	0.203252	467,603
ALDAMAS, LOS	0.206721	453,280	0.009807	1,058	0.197486	454,338
ALLENDE	0.632047	1,385,898	0.714203	77,058	0.635900	1,462,956
ANAHUAC	0.768831	1,685,826	0.081920	8,839	0.736616	1,694,665
APODACA	8.576818	18,806,505	10.609207	1,144,667	8.672133	19,951,172
ARAMBERRI	0.857048	1,879,260	0.077882	8,403	0.820507	1,887,663
BUSTAMANTE	0.139213	305,254	0.016730	1,805	0.133469	307,059
CADEREYTA JIMENEZ	1.387454	3,042,289	1.763586	190,280	1.405094	3,232,569
CARMEN	0.414838	909,621	0.379024	40,894	0.413159	950,516
CERRALVO	0.278995	611,757	0.089420	9,648	0.270105	621,405
CHINA	0.704178	1,544,061	0.133841	14,441	0.677431	1,558,502
CIENEGA DE FLORES	1.126431	2,469,940	0.432099	46,621	1.093868	2,516,560
DOCTOR ARROYO	1.870358	4,101,160	0.272297	29,379	1.795413	4,130,539
DOCTOR COSS	0.233842	512,749	0.015576	1,681	0.223606	514,429
DOCTOR GONZALEZ	0.174158	381,880	0.046729	5,042	0.168182	386,921
GALEANA	1.530566	3,356,093	0.203069	21,910	1.468309	3,378,002
GARCIA	2.350244	5,153,412	2.601246	280,658	2.362016	5,434,071
GENERAL BRAVO	0.293845	644,319	0.082497	8,901	0.283934	653,220
GENERAL ESCOBEDO	4.078290	8,942,520	6.335525	683,564	4.184149	9,626,084
GENERAL TERAN	0.593465	1,301,299	0.181147	19,545	0.574128	1,320,844
GENERAL TREVIÑO	0.094849	207,977	0.011538	1,245	0.090942	209,222
GENERAL ZARAGOZA	0.435494	954,914	0.029422	3,174	0.416450	958,088
GENERAL ZUAZUA	0.447575	981,404	0.514019	55,459	0.450691	1,036,864
GUADALUPE	7.297125	16,000,503	14.994231	1,617,784	7.658103	17,618,287
HERRERAS, LOS	0.176732	387,523	0.014422	1,556	0.169120	389,079
HIDALGO	0.304512	667,707	0.282681	30,500	0.303488	698,207
HIGUERAS	0.164280	360,218	0.021922	2,365	0.157603	362,583
HUALAHUISIS	0.243699	534,361	0.068651	7,407	0.235489	541,768
ITURBIDE	0.224055	491,289	0.014999	1,618	0.214251	492,907
JUAREZ	2.225201	4,879,229	3.587747	387,095	2.289102	5,266,324
LAMPAZOS DE NARANJO	0.415530	911,138	0.027114	2,925	0.397314	914,063
LINARES	1.524590	3,342,989	0.749394	80,855	1.488235	3,423,844
MARIN	0.303492	665,471	0.078458	8,465	0.292939	673,937
MELCHOR OCAMPO	0.265944	583,138	0.009807	1,058	0.253931	584,197
MIER Y NORIEGA	0.340265	746,104	0.015576	1,681	0.325038	747,785
MINA	0.462148	1,013,359	0.061151	6,598	0.443342	1,019,957
MONTEMORELOS	1.084792	2,378,638	1.000346	107,931	1.080832	2,486,569
MONTERREY	30.172486	66,159,616	29.734049	3,208,118	30.151924	69,367,734
PARAS	0.124656	273,335	0.011538	1,245	0.119351	274,580
PESQUERIA	0.642817	1,409,513	0.578632	62,431	0.639807	1,471,944
RAMONES, LOS	0.245601	538,532	0.060575	6,536	0.236923	545,068
RAYONES	0.265692	582,587	0.017884	1,930	0.254071	584,517
SABINAS HIDALGO	0.792742	1,738,255	0.469597	50,667	0.777587	1,788,922
SALINAS VICTORIA	0.715265	1,568,372	0.633437	68,344	0.711428	1,636,716
SAN NICOLAS DE LOS GARZA	6.606225	14,485,559	11.850121	1,278,554	6.852153	15,764,113
SAN PEDRO GARZA GARCIA	12.253815	26,869,105	4.907696	529,510	11.909297	27,398,615
SANTA CATARINA	4.279956	9,384,717	4.863274	524,717	4.307313	9,909,434
SANTIAGO	0.855582	1,876,047	1.210915	130,650	0.872247	2,006,697
VALLECILLO	0.205541	450,692	0.011538	1,245	0.196443	451,937
VILLALDAMA	0.283330	621,262	0.038076	4,108	0.271828	625,370
TOTAL	100.000000	219,271,346	100.000000	10,789,375	100.000000	230,060,721

Los montos no incluyen descuentos ni compensación alguna.
La suma de los totales puede no coincidir por el redondeo



Distribución de Participaciones Estatales del mes de Julio 2023
 SECRETARÍA DE FINANZAS Y TESORERÍA GENERAL DEL ESTADO
 COORDINACIÓN DE PLANEACIÓN HACENDARIA
 DISTRIBUCIÓN DE PARTICIPACIONES ESTATALES DEL MES DE JULIO 2023

MUNICIPIO	ISN		CONTROL VEHICULAR		TOTAL	
	PORCENTAJE	MONTOS	PORCENTAJE	MONTOS	PORCENTAJE	MONTOS
ABASOLO	0.117423	85,227	0.058084	3,112	0.113344	88,339
AGUALEGUAS	0.211312	153,372	0.055761	2,988	0.200618	156,360
ALDAMAS, LOS	0.206766	150,073	0.011617	622	0.193350	150,695
ALLENDE	0.632184	458,846	0.650543	34,857	0.633446	493,703
ANAHUAC	0.768997	558,147	0.073186	3,921	0.721162	562,068
APODACA	8.575399	6,224,123	10.592226	567,541	8.714050	6,791,664
ARAMBERRI	0.857233	622,190	0.075509	4,046	0.803492	626,235
BUSTAMANTE	0.139243	101,064	0.023234	1,245	0.131268	102,309
CADEREYTA JIMENEZ	1.387754	1,007,248	1.686764	90,378	1.408310	1,097,626
CARMEN	0.414658	300,964	0.396134	21,225	0.413385	322,189
CERRALVO	0.279056	202,542	0.103390	5,540	0.266979	208,082
CHINA	0.704330	511,211	0.116168	6,224	0.663896	517,436
CIENEGA DE FLORES	1.126012	817,273	0.447248	23,964	1.079349	841,236
DOCTOR ARROYO	1.870763	1,357,821	0.257894	13,818	1.759883	1,371,639
DOCTOR COSS	0.233893	169,762	0.017425	934	0.219011	170,696
DOCTOR GONZALEZ	0.174196	126,434	0.052276	2,801	0.165814	129,235
GALEANA	1.530897	1,111,142	0.190516	10,208	1.438750	1,121,350
GARCIA	2.349641	1,705,397	2.592877	138,929	2.366363	1,844,325
GENERAL BRAVO	0.293909	213,322	0.109198	5,851	0.281211	219,173
GENERAL ESCOBEDO	4.078084	2,959,920	6.381125	341,906	4.236412	3,301,827
GENERAL TERAN	0.593594	430,837	0.219558	11,764	0.567880	442,601
GENERAL TREVIÑO	0.094870	68,858	0.009293	498	0.088987	69,356
GENERAL ZARAGOZA	0.435588	316,155	0.042982	2,303	0.408598	318,458
GENERAL ZUAZUA	0.447572	324,853	0.500685	26,827	0.451223	351,680
GUADALUPE	7.298454	5,297,302	15.142539	811,351	7.837711	6,108,652
HERRERAS, LOS	0.176770	128,302	0.024395	1,307	0.166295	129,609
HIDALGO	0.304578	221,066	0.282289	15,125	0.303045	236,191
HIGUERAS	0.164315	119,262	0.027880	1,494	0.154936	120,756
HUALAHUISES	0.243751	176,918	0.073186	3,921	0.232026	180,839
ITURBIDE	0.224104	162,657	0.016264	871	0.209815	163,528
JUAREZ	2.224871	1,614,837	3.515253	188,350	2.313581	1,803,187
LAMPAZOS DE NARANJO	0.415620	301,661	0.024395	1,307	0.388724	302,969
LINARES	1.524919	1,106,804	0.736507	39,463	1.470718	1,146,267
MARIN	0.303558	220,326	0.102228	5,477	0.289717	225,803
MELCHOR OCAMPO	0.266001	193,067	0.009293	498	0.248353	193,565
MIER Y NORIEGA	0.340339	247,022	0.017425	934	0.318139	247,955
MINA	0.462248	335,505	0.053437	2,863	0.434144	338,368
MONTEMORELOS	1.085027	787,525	0.976975	52,347	1.077598	839,872
MONTERREY	30.171165	21,898,578	29.291838	1,569,482	30.110714	23,468,060
PARAS	0.124683	90,497	0.015102	809	0.117150	91,306
PESQUERIA	0.642543	466,365	0.569225	30,500	0.637502	496,865
RAMONES, LOS	0.245654	178,298	0.068539	3,672	0.233478	181,971
RAYONES	0.265750	192,884	0.020910	1,120	0.248918	194,005
SABINAS HIDALGO	0.792913	575,505	0.512302	27,450	0.773622	602,955
SALINAS VICTORIA	0.715295	519,169	0.570386	30,562	0.705333	549,731
SAN NICOLAS DE LOS GARZA	6.605892	4,794,632	12.584512	674,289	7.016904	5,468,922
SAN PEDRO GARZA GARCIA	12.253576	8,893,786	4.635115	248,354	11.729830	9,142,140
SANTA CATARINA	4.280018	3,106,486	4.872099	261,051	4.320721	3,367,537
SANTIAGO	0.855606	621,009	1.146581	61,435	0.875610	682,444
VALLECILLO	0.205585	149,216	0.010455	560	0.192171	149,776
VILLALDAMA	0.283391	205,689	0.037174	1,992	0.266465	207,681
TOTAL	100.000000	72,581,147	100.000000	5,358,088	100.000000	77,939,235

Los montos no incluyen descuentos ni compensación alguna.

La suma de los totales puede no coincidir por el redondeo



Distribución de Participaciones Estatales en el mes de Agosto de 2023
 SECRETARÍA DE FINANZAS Y TESORERÍA GENERAL DEL ESTADO
 COORDINACIÓN DE PLANEACIÓN HACENDARIA
 DISTRIBUCIÓN DE PARTICIPACIONES ESTATALES DEL MES DE AGOSTO 2023

MUNICIPIO	ISN		CONTROL VEHICULAR		TOTAL	
	PORCENTAJE	MONTOS	PORCENTAJE	MONTOS	PORCENTAJE	MONTOS
ABASOLO	0.117283	88,544	0.039241	1,432	0.113685	89,976
AGUALEGUAS	0.211059	159,342	0.025592	934	0.202509	160,275
ALDAMAS, LOS	0.206518	155,914	0.008531	311	0.197392	156,225
ALLENDE	0.631427	476,704	0.738757	26,952	0.636374	503,656
ANAHUAC	0.768076	579,870	0.087013	3,174	0.736682	583,044
APODACA	8.583263	6,480,056	10.680407	389,647	8.679933	6,869,704
ARAMBERRI	0.856206	646,405	0.068245	2,490	0.819885	648,895
BUSTAMANTE	0.139076	104,998	0.008531	311	0.133059	105,309
CADEREYTA JIMENEZ	1.386092	1,046,450	1.808503	65,979	1.405563	1,112,428
CARMEN	0.415656	313,805	0.363407	13,258	0.413247	327,063
CERRALVO	0.278722	210,425	0.069951	2,552	0.269098	212,977
CHINA	0.703487	531,107	0.133078	4,855	0.677193	535,962
CIENEGA DE FLORES	1.128331	851,849	0.402648	14,690	1.094880	866,539
DOCTOR ARROYO	1.868522	1,410,667	0.252508	9,212	1.794031	1,419,880
DOCTOR COSS	0.233613	176,369	0.006825	249	0.223159	176,618
DOCTOR GONZALEZ	0.173988	131,354	0.046066	1,681	0.168091	133,035
GALEANA	1.529063	1,154,388	0.221798	8,092	1.468804	1,162,480
GARCIA	2.352984	1,776,418	2.644510	96,478	2.366422	1,872,897
GENERAL BRAVO	0.293557	221,625	0.044359	1,618	0.282070	223,243
GENERAL ESCOBEDO	4.079221	3,079,666	6.428718	234,535	4.187524	3,314,201
GENERAL TERAN	0.592883	447,605	0.126254	4,606	0.571373	452,211
GENERAL TREVIÑO	0.094756	71,538	0.011943	436	0.090939	71,973
GENERAL ZARAGOZA	0.435067	328,460	0.006825	249	0.415326	328,709
GENERAL ZUAZUA	0.447590	337,915	0.573261	20,914	0.453383	358,829
GUADALUPE	7.291086	5,504,509	15.408108	562,126	7.665248	6,066,635
HERRERAS, LOS	0.176559	133,296	0.005118	187	0.168656	133,482
HIDALGO	0.304213	229,670	0.308810	11,266	0.304425	240,936
HIGUERAS	0.164118	123,903	0.015355	560	0.157261	124,464
HUALAHUISES	0.243459	183,803	0.054596	1,992	0.234754	185,795
ITURBIDE	0.223835	168,988	0.018767	685	0.214382	169,672
JUAREZ	2.226702	1,681,080	3.675015	134,074	2.293463	1,815,154
LAMPAZOS DE NARANJO	0.415122	313,402	0.025592	934	0.397166	314,336
LINARES	1.523093	1,149,881	0.684160	24,960	1.484422	1,174,841
MARIN	0.303194	228,901	0.059715	2,179	0.291971	231,079
MELCHOR OCAMPO	0.265683	200,581	0.008531	311	0.253829	200,892
MIER Y NORIEGA	0.339931	256,636	0.013649	498	0.324891	257,134
MINA	0.461695	348,563	0.081894	2,988	0.444187	351,551
MONTEMORELOS	1.083727	818,175	0.989558	36,102	1.079386	854,277
MONTERREY	30.178483	22,783,674	29.772060	1,086,158	30.159749	23,869,832
PARAS	0.124534	94,019	0.005118	187	0.119029	94,205
PESQUERIA	0.644061	486,243	0.586911	21,412	0.641427	507,655
RAMONES, LOS	0.245360	185,238	0.044359	1,618	0.236094	186,856
RAYONES	0.265431	200,391	0.013649	498	0.253825	200,889
SABINAS HIDALGO	0.791963	597,904	0.416297	15,188	0.774647	613,092
SALINAS VICTORIA	0.715131	539,898	0.629564	22,968	0.711187	562,867
SAN NICOLAS DE LOS GARZA	6.607739	4,988,606	11.385041	415,354	6.827953	5,403,960
SAN PEDRO GARZA GARCIA	12.254901	9,252,011	4.874429	177,831	11.914691	9,429,842
SANTA CATARINA	4.279676	3,231,003	4.853955	177,084	4.306148	3,408,087
SANTIAGO	0.855474	645,852	1.233536	45,002	0.872901	690,855
VALLCILLO	0.205339	155,024	0.006825	249	0.196188	155,273
VILLADAMA	0.283052	213,694	0.032417	1,183	0.271499	214,877
TOTAL	100.000000	75,496,420	100.000000	3,648,245	100.000000	79,144,665

Los montos no incluyen descuentos ni compensación alguna.
 La suma de los totales puede no coincidir por el redondeo



Distribución de Participaciones Estatales en el mes de Septiembre de 2023

SECRETARÍA DE FINANZAS Y TESORERÍA GENERAL DEL ESTADO
COORDINACIÓN DE PLANEACIÓN HACENDARIA
DISTRIBUCIÓN DE PARTICIPACIONES ESTATALES DEL MES DE SEPTIEMBRE 2023

MUNICIPIO	ISN		CONTROL VEHICULAR		TOTAL	
	PORCENTAJE	MONTOS	PORCENTAJE	MONTOS	PORCENTAJE	MONTOS
ABASOLO	0.117494	83,648	0.017454	311	0.115050	83,960
AGUALEGUAS	0.211439	150,532	0.024436	436	0.206870	150,967
ALDAMAS, LOS	0.206891	147,293	0.006982	124	0.202006	147,418
ALLENDE	0.632566	450,348	0.855268	15,250	0.638007	465,597
ANAHUAC	0.769462	547,809	0.097745	1,743	0.753050	549,552
APODACA	8.571431	6,102,326	10.514557	187,479	8.618907	6,289,804
ARAMBERRI	0.857751	610,665	0.104727	1,867	0.839353	612,533
BUSTAMANTE	0.139327	99,192	0.013964	249	0.136264	99,441
CADEREYTA JIMENEZ	1.388593	988,592	1.902534	33,923	1.401150	1,022,515
CARMEN	0.414155	294,852	0.359561	6,411	0.412821	301,264
CERRALVO	0.279224	198,790	0.087272	1,556	0.274534	200,347
CHINA	0.704756	501,743	0.188508	3,361	0.692143	505,104
CIENEGA DE FLORES	1.124842	800,818	0.446834	7,967	1.108276	808,785
DOCTOR ARROYO	1.871893	1,332,672	0.356071	6,349	1.834857	1,339,021
DOCTOR COSS	0.234034	166,618	0.027927	498	0.228998	167,116
DOCTOR GONZALEZ	0.174301	124,092	0.031418	560	0.170810	124,652
GALEANA	1.531822	1,090,562	0.202471	3,610	1.499342	1,094,172
GARCIA	2.347954	1,671,598	2.537876	45,251	2.352595	1,716,849
GENERAL BRAVO	0.294087	209,371	0.080290	1,432	0.288863	210,803
GENERAL ESCOBEDO	4.077511	2,902,934	6.007819	107,122	4.124674	3,010,056
GENERAL TERAN	0.593952	422,857	0.178035	3,174	0.583790	426,032
GENERAL TREVIÑO	0.094927	67,582	0.017454	311	0.093034	67,893
GENERAL ZARAGOZA	0.435852	310,299	0.034909	622	0.426055	310,922
GENERAL ZUAZUA	0.447563	318,637	0.432870	7,718	0.447204	326,355
GUADALUPE	7.302172	5,198,693	13.701738	244,308	7.458533	5,443,000
HERRERAS, LOS	0.176877	125,926	0.003491	62	0.172641	125,988
HIDALGO	0.304762	216,971	0.230398	4,108	0.302945	221,079
HIGUERAS	0.164414	117,053	0.017454	311	0.160824	117,364
HUALAHUISES	0.243899	173,641	0.083782	1,494	0.239987	175,135
ITURBIDE	0.224239	159,644	0.003491	62	0.218845	159,706
JUAREZ	2.223947	1,583,312	3.627034	64,672	2.258229	1,647,984
LAMPAZOS DE NARANJO	0.415871	296,074	0.038400	685	0.406648	296,759
LINARES	1.525841	1,086,304	0.921595	16,432	1.511078	1,102,736
MARIN	0.303741	216,245	0.045381	809	0.297429	217,054
MELCHOR OCAMPO	0.266162	189,491	0.013964	249	0.260000	189,740
MIER Y NORIEGA	0.340544	242,446	0.013964	249	0.332565	242,695
MINA	0.462528	329,291	0.041891	747	0.452250	330,038
MONTEMORELOS	1.085682	772,938	1.092648	19,482	1.085852	792,421
MONTERREY	30.167472	21,477,364	30.985128	552,478	30.187450	22,029,841
PARAS	0.124759	88,820	0.013964	249	0.122052	89,069
PESQUERIA	0.641777	456,905	0.589960	10,519	0.640511	467,424
RAMONES, LOS	0.245802	174,996	0.069818	1,245	0.241503	176,241
RAYONES	0.265910	189,312	0.017454	311	0.259840	189,623
SABINAS HIDALGO	0.793392	564,846	0.450325	8,029	0.785010	572,875
SALINAS VICTORIA	0.715378	509,304	0.830831	14,814	0.718198	524,118
SAN NICOLAS DE LOS GARZA	6.604960	4,702,321	10.594847	188,911	6.702445	4,891,231
SAN PEDRO GARZA GARCIA	12.252907	8,723,308	5.794875	103,325	12.095118	8,826,633
SANTA CATARINA	4.280190	3,047,229	4.855826	86,581	4.294254	3,133,810
SANTIAGO	0.855673	609,186	1.357956	24,213	0.867945	633,399
VALLECILLO	0.205710	146,452	0.024436	436	0.201281	146,888
VILLALDAMA	0.283563	201,879	0.052363	934	0.277914	202,813
TOTAL	100.000000	71,193,779	100.000000	1,783,042	100.000000	72,976,821

Los montos no incluyen descuentos ni compensación alguna.

La suma de los totales puede no coincidir por el redondeo



LAS FÓRMULAS ESTABLECIDAS EN LOS ARTÍCULOS 16, 17, 19 Y TERCERO TRANSITORIO DE LA LEY DE COORDINACIÓN HACENDARIA DEL ESTADO DE NUEVO LEÓN, SE APLICARON EN LOS SIGUIENTES TÉRMINOS:

De acuerdo con el Artículo 16 Fracción I de la Ley de Coordinación Hacendaria del Estado de Nuevo Leon:

RECAUDACIÓN DE IMPUESTO SOBRE NÓMINAS POR MUNICIPIO
2022

Municipio	Acumulado 2022	COEF	50% PARTICIPACIÓN ISN
ABASOLO	908,202	0.0000739	32,656
AGUALEGUAS	1,068,569	0.0000869	38,422
ALDAMAS, LOS	1,954	0.0000002	70
ALLENDE	62,829,323	0.0051118	2,259,131
ANAHUAC	4,280,940	0.0003483	153,928
APODACA	1,540,125,854	0.1253057	55,377,749
ARAMBERRI	922,634	0.0000751	33,175
BUSTAMANTE	583,500	0.0000475	20,981
CADEREYTA JIMENEZ	117,196,378	0.0095352	4,213,988
CARMEN	31,236,408	0.0025414	1,123,156
CERRALVO	4,956,377	0.0004033	178,215
CHINA	2,059,164	0.0001675	74,041
CIENEGA DE FLORES	301,695,781	0.0245462	10,847,966
DOCTOR ARROYO	2,803,013	0.0002281	100,787
DOCTOR COSS	586,498	0.0000477	21,088
DOCTOR GONZALEZ	1,745,209	0.0001420	62,752
GALEANA	7,171,838	0.0005835	257,875
GARCIA	278,275,318	0.0226407	10,005,845
GENERAL BRAVO	3,451,010	0.0002808	124,087
GENERAL ESCOBEDO	446,265,634	0.0363085	16,046,212
GENERAL TERAN	3,878,946	0.0003156	139,474
GENERAL TREVIÑO	62,612	0.0000051	2,251
GENERAL ZARAGOZA	1,915	0.0000002	69
GENERAL ZUAZUA	5,678,439	0.0004620	204,178
GUADALUPE	835,194,122	0.0679519	30,030,773
HERRERAS, LOS	10,979	0.0000009	395
HIDALGO	2,382,072	0.0001938	85,651
HIGUERAS	749,585	0.0000610	26,953
HUALAHUISES	293,208	0.0000239	10,543
ITURBIDE	35,020	0.0000028	1,259
JUAREZ	76,787,648	0.0062475	2,761,026
LAMPAZOS DE NARAN.	2,945,190	0.0002396	105,899
LINARES	68,734,169	0.0055923	2,471,450
MARIN	1,030,660	0.0000839	37,059
MELCHOR OCAMPO	572,506	0.0000466	20,585
MIER Y NORIEGA	18,208	0.0000015	655
MINA	2,756,525	0.0002243	99,115
MONTEMORELOS	43,337,564	0.0035260	1,558,273
MONTERREY	4,848,137,775	0.3944477	174,322,737
PARAS	331,540	0.0000270	11,921
PESQUERIA	66,166,942	0.0053834	2,379,141
RAMONES, LOS	1,098,533	0.0000894	39,500
RAYONES	539,847	0.0000439	19,411
SABINAS HIDALGO	13,241,383	0.0010773	476,116
SALINAS VICTORIA	59,439,328	0.0048360	2,137,238
SAN NICOLAS DE LOS	1,006,773,823	0.0819118	36,200,202
SAN PEDRO GARZA GA	1,734,715,277	0.1411376	62,374,530
SANTA CATARINA	676,977,668	0.0550794	24,341,841
SANTIAGO	28,898,540	0.0023512	1,039,094
VALLECILLO	935,491	0.0000761	33,637
VILLALDAMA	1,062,568	0.0000865	38,206
TOTAL	12,290,951,688	1.0000000	441,941,307

Acumulado por fecha de pago

Fuente: Con Información de la Dir. de Recaudación SFyTGE



De acuerdo con el Artículo 16 Fracción II de la Ley de Coordinación Hacendaria del Estado de Nuevo León:

MUNICIPIO	2DO SEMESTRE 2023				
	FACTURACIÓN 2021 (2017-2021)	RECAUDACIÓN 2022	PROPORCIÓN DE RECAUDACIÓN	RECAUDACIÓN PONDERADO POR EFICIENCIA	COEFICIENTE EFECTIVIDAD REC PREDIAL
	\$ BG _{i,j}	\$ RP _{i,j}	P=RP/BG	EF=P*RP	CER= EF/R ₂
ABASOLO	685,947	215,240	0.313785	67,539	0.000027
AGUALEGUAS	2,702,829	825,718	0.305501	252,258	0.000099
ALDAMAS, LOS	1,181,103	291,226	0.246571	71,808	0.000028
ALLENDE	56,374,737	25,827,964	0.458148	11,833,026	0.004645
ANAHUAC	10,911,069	2,729,196	0.250131	682,656	0.000268
APODACA	696,327,770	369,978,125	0.531328	196,579,569	0.077171
ARAMBERRI	1,849,663	809,425	0.437607	354,210	0.000139
BUSTAMANTE	2,325,037	2,282,515	0.981711	2,240,771	0.000880
CADEREYA JIMENEZ	116,630,005	34,565,785	0.296371	10,244,306	0.004022
CARMEN	36,098,646	10,430,458	0.288943	3,013,810	0.001183
CERRALVO	3,294,944	1,264,344	0.383722	485,157	0.000190
CHINA	5,282,316	1,750,296	0.331350	579,961	0.000228
CIENEGA DE FLORES	53,700,075	15,225,307	0.283525	4,316,753	0.001695
DOCTOR ARROYO	7,034,210	928,327	0.131973	122,514	0.000048
DOCTOR COSS	1,629,962	292,169	0.179249	52,371	0.000021
DOCTOR GONZALEZ	2,243,867	719,516	0.320659	230,719	0.000091
GALEANA	10,409,374	1,519,021	0.145928	221,668	0.000087
GARCIA	415,292,639	99,582,374	0.239788	23,878,702	0.009374
GENERAL BRAVO	4,596,412	940,088	0.204526	192,273	0.000075
GENERAL ESCOBEDO	459,479,979	167,034,921	0.363530	60,722,264	0.023838
GENERAL TERAN	12,996,129	4,545,524	0.349760	1,589,842	0.000624
GENERAL TREVIÑO	844,965	298,339	0.353079	105,337	0.000041
GENERAL ZARAGOZA	1,658,016	227,416	0.137162	31,193	0.000012
GENERAL ZUAZUA	69,984,471	16,361,057	0.233781	3,824,908	0.001502
GUADALUPE	534,177,051	367,511,762	0.687996	252,846,682	0.099260
HERRERAS, LOS	1,059,673	291,622	0.275200	80,254	0.000032
HIDALGO	2,387,896	630,053	0.263853	166,241	0.000065
HIGUERAS	708,159	344,639	0.486669	167,725	0.000066
HUALAHUISES	2,080,067	650,893	0.312919	203,677	0.000080
ITURBIDE	619,036	121,874	0.196877	23,994	0.000009
JUAREZ	593,222,877	127,211,042	0.214441	27,279,206	0.010709
LAMPAZOS DE NARANJO	3,907,034	2,452,655	0.627754	1,539,663	0.000604
LINARES	40,511,812	11,225,818	0.277100	3,110,673	0.001221
MARIN	2,187,206	1,555,152	0.711022	1,105,748	0.000434
MELCHOR OCAMPO	769,899	328,826	0.427103	140,442	0.000055
MIER Y NORIEGA	847,487	95,366	0.112528	10,731	0.000004
MINA	4,772,320	736,730	0.154376	113,733	0.000045
MONTEMORELOS	62,554,222	20,566,369	0.328777	6,761,742	0.002654
MONTERREY	2,616,832,733	1,530,787,885	0.584977	895,476,245	0.351537
PARAS	1,399,134	409,925	0.292985	120,102	0.000047
PESQUERIA	110,604,359	24,732,378	0.223611	5,530,438	0.002171
RAMONES, LOS	8,051,951	1,668,066	0.207163	345,561	0.000136
RAYONES	1,112,166	267,154	0.240211	64,173	0.000025
SABINAS HIDALGO	18,582,885	7,763,840	0.417795	3,243,695	0.001273
SALINAS VICTORIA	126,915,948	36,493,941	0.287544	10,493,620	0.004119
SAN NICOLAS DE LOS GARZA	649,205,075	353,219,963	0.544081	192,180,171	0.075444
SAN PEDRO GARZA GARCIA	1,187,612,062	868,048,269	0.730919	634,473,008	0.249075
SANTA CATARINA	308,328,957	202,042,327	0.655282	132,394,642	0.051974
SANTIAGO	208,470,911	109,150,869	0.523578	57,149,039	0.022435
VALLECILLO	4,538,835	1,301,773	0.286808	373,359	0.000147
VILLALDAMA	3,120,510	846,367	0.271227	229,558	0.000090
TOTAL	8,468,114,430	4,429,099,910	0.523033	2,547,317,741	1.000000

FUENTE:

Facturación de Predial.- Instituto Registral y Catastral
 Recaudación de Predial.- Municipios del Estado
 Población y Territorio.- Censo de población y vivienda 2020, INEGI
 Variables de Carencia Social 2015 y 2020.- Censo de población y vivienda 2020, INEGI



POBLACIÓN Y TERRITORIO

MUNICIPIO	POBLACIÓN 2020	ESTRUCTURA %	85%	TERRITORIO (KM2)	ESTRUCTURA %	15%	COEFICIENTE POBLACIÓN Y TERRITORIO
	PO	$PO_i/\sum PO_i$	$0.85(PO/\sum PO)$	TE	$TE_i/\sum TE_i$	$0.15(TE/\sum TE)$	$CEPT = \frac{0.85(PO/\sum PO)}{0.15(TE/\sum TE)}$
ABASOLO	2,974	0.000514	0.000437	47	0.000731	0.000110	0.000547
AGUALEGUAS	3,382	0.000585	0.000497	981	0.015289	0.002293	0.002790
ALDAMAS, LOS	1,407	0.000243	0.000207	695	0.010825	0.001624	0.001831
ALLENDE	35,289	0.006101	0.005186	191	0.002969	0.000445	0.005631
ANAHUAC	18,030	0.003117	0.002649	4,539	0.070752	0.010613	0.013262
APODACA	656,464	0.113488	0.096465	224	0.003491	0.000524	0.096988
ARAMBERRI	14,992	0.002592	0.002203	2,689	0.041907	0.006286	0.008489
BUSTAMANTE	3,661	0.000633	0.000538	467	0.007274	0.001091	0.001629
CADEREYTA JIMENEZ	122,337	0.021149	0.017977	1,141	0.017783	0.002667	0.020644
CARMEN	104,478	0.018062	0.015353	104	0.001626	0.000244	0.015596
CERRALVO	7,340	0.001269	0.001079	1,007	0.015702	0.002355	0.003434
CHINA	9,930	0.001717	0.001459	4,266	0.066489	0.009973	0.011433
CIENEGA DE FLORES	68,747	0.011885	0.010102	139	0.002162	0.000324	0.010426
DOCTOR ARROYO	36,088	0.006239	0.005303	5,054	0.078772	0.011816	0.017119
DOCTOR COSS	1,360	0.000235	0.000200	721	0.011233	0.001685	0.001885
DOCTOR GONZALEZ	3,256	0.000563	0.000478	615	0.009581	0.001437	0.001916
GALEANA	40,903	0.007071	0.006011	7,068	0.110173	0.016526	0.022536
GARCIA	397,205	0.068668	0.058368	1,032	0.016086	0.002413	0.060780
GENERAL BRAVO	5,506	0.000952	0.000809	1,889	0.029437	0.004416	0.005225
GENERAL ESCOBEDO	481,213	0.083191	0.070712	149	0.002329	0.000349	0.071062
GENERAL TERAN	14,109	0.002439	0.002073	2,479	0.038637	0.005796	0.007869
GENERAL TREVIÑO	1,808	0.000313	0.000266	388	0.006046	0.000907	0.001173
GENERAL ZARAGOZA	6,282	0.001086	0.000923	1,307	0.020367	0.003055	0.003978
GENERAL ZUAZUA	102,149	0.017659	0.015010	185	0.002876	0.000431	0.015442
GUADALUPE	643,143	0.111185	0.094507	118	0.001845	0.000277	0.094784
HERRERAS, LOS	1,959	0.000339	0.000288	497	0.007740	0.001161	0.001449
HIDALGO	16,086	0.002781	0.002364	171	0.002659	0.000399	0.002763
HIGUERAS	1,386	0.000240	0.000204	443	0.006908	0.001036	0.001240
HUALAHUISES	7,026	0.001215	0.001032	128	0.001992	0.000299	0.001331
ITURBIDE	3,298	0.000570	0.000485	561	0.008736	0.001310	0.001795
JUAREZ	471,523	0.081516	0.069288	247	0.003855	0.000578	0.069867
LAMPAZOS DE NARANJO	5,351	0.000925	0.000786	3,428	0.053432	0.008015	0.008801
LINARES	84,666	0.014637	0.012441	2,509	0.039111	0.005867	0.018308
MARIN	5,119	0.000885	0.000752	265	0.004129	0.000619	0.001372
MELCHOR OCAMPO	1,483	0.000256	0.000218	208	0.003241	0.000486	0.000704
MIER Y NORIEGA	7,652	0.001323	0.001124	998	0.015554	0.002333	0.003458
MINA	6,048	0.001046	0.000889	3,860	0.060165	0.009025	0.009914
MONTEMORELOS	67,428	0.011657	0.009908	1,869	0.029132	0.004370	0.014278
MONTERREY	1,142,994	0.197598	0.167958	324	0.005056	0.000758	0.168717
PARAS	906	0.000157	0.000133	1,171	0.018255	0.002738	0.002871
PESQUERIA	147,624	0.025521	0.021693	323	0.005031	0.000755	0.022447
RAMONES, LOS	5,389	0.000932	0.000792	1,341	0.020902	0.003135	0.003927
RAYONES	2,377	0.000411	0.000349	683	0.010647	0.001597	0.001946
SABINAS HIDALGO	34,709	0.006000	0.005100	1,542	0.024027	0.003604	0.008704
SALINAS VICTORIA	86,766	0.015000	0.012750	1,667	0.025990	0.003898	0.016648
SAN NICOLAS DE LOS GARZA	412,199	0.071260	0.060571	60	0.000937	0.000141	0.060711
SAN PEDRO GARZA GARCIA	132,169	0.022849	0.019422	71	0.001104	0.000166	0.019587
SANTA CATARINA	306,322	0.052956	0.045013	916	0.014274	0.002141	0.047154
SANTIAGO	46,784	0.008088	0.006875	739	0.011522	0.001728	0.008603
VALLECILLO	1,552	0.000268	0.000228	1,765	0.027509	0.004126	0.004354
VILLALDAMA	3,573	0.000618	0.000525	879	0.013706	0.002056	0.002581
TOTAL	5,784,442	1.000000	0.850000	64,156	1.000000	0.150000	1.000000



ÍNDICE MUNICIPAL DE POBREZA

MUNICIPIO	Población en Pobreza del Municipio i 2015	Población en Pobreza del Municipio i 2020	Incidencia de la pobreza en el Municipio i 2020	Carencias promedio en situación de pobreza 2020	Intensidad de la pobreza en el Municipio i
	PP2i	PP1i	ICPI	CPP1i	IPI = CPP1i*ICPI
ABASOLO	296	291	0.000271	1.757091	0.000475
AGUALEGUAS	250	278	0.000258	1.718933	0.000444
ALDAMAS, LOS	366	167	0.000155	1.705056	0.000265
ALLENDE	6,372	6,876	0.006393	1.596458	0.010206
ANAHUAC	7,349	5,491	0.005105	1.793331	0.009155
APODACA	77,936	87,455	0.081311	1.832330	0.148988
ARAMBERRI	10,274	7,471	0.006946	2.308483	0.016035
BUSTAMANTE	1,472	1,100	0.001023	1.482264	0.001516
CADEREYTA JIMENEZ	26,523	24,758	0.023019	1.873989	0.043137
CARMEN	8,234	27,842	0.025886	1.834305	0.047483
CERRALVO	3,737	763	0.000709	1.793075	0.001272
CHINA	4,127	1,614	0.001501	1.768172	0.002653
CIENEGA DE FLORES	10,747	15,877	0.014762	1.890030	0.027900
DOCTOR ARROYO	25,568	20,948	0.019476	2.521616	0.049112
DOCTOR COSS	347	179	0.000166	1.968518	0.000328
DOCTOR GONZALEZ	355	468	0.000435	1.939399	0.000844
GALEANA	23,646	15,246	0.014175	2.043042	0.028960
GARCIA	49,018	87,249	0.081119	1.853277	0.150337
GENERAL BRAVO	2,284	950	0.000883	2.050320	0.001811
GENERAL ESCOBEDO	95,635	113,990	0.105982	1.991624	0.211076
GENERAL TERAN	5,621	1,660	0.001543	2.117305	0.003268
GENERAL TREVIÑO	196	185	0.000172	1.775786	0.000305
GENERAL ZARAGOZA	3,611	3,897	0.003623	2.610122	0.009457
GENERAL ZUAZUA	12,989	23,008	0.021392	1.897213	0.040584
GUADALUPE	113,831	95,688	0.088965	1.879771	0.167235
HERRERAS, LOS	188	192	0.000179	1.950559	0.000348
HIDALGO	3,006	3,272	0.003042	1.641512	0.004994
HIGUERAS	237	131	0.000122	2.258408	0.000275
HUALAHUISES	2,843	1,571	0.001461	1.470531	0.002148
ITURBIDE	2,022	1,144	0.001064	2.200404	0.002340
JUAREZ	78,885	113,737	0.105746	1.956804	0.206925
LAMPAZOS DE NARANJO	2,081	764	0.000710	1.775528	0.001261
LINARES	25,760	21,267	0.019773	2.048659	0.040508
MARIN	1,318	475	0.000442	2.005839	0.000886
MELCHOR OCAMPO	35	141	0.000131	1.577465	0.000207
MIER Y NORIEGA	5,295	4,705	0.004374	2.754032	0.012047
MINA	1,618	916	0.000852	2.042280	0.001739
MONTEMORELOS	15,090	11,157	0.010373	1.798641	0.018658
MONTERREY	182,930	207,064	0.192517	1.980936	0.381364
PARAS	133	63	0.000059	1.797768	0.000105
PESQUERIA	19,678	32,877	0.030567	1.836329	0.056132
RAMONES, LOS	1,611	1,054	0.000980	2.140327	0.002097
RAYONES	1,875	790	0.000734	2.195672	0.001613
SABINAS HIDALGO	9,838	7,575	0.007043	1.630397	0.011483
SALINAS VICTORIA	13,606	22,970	0.021356	1.910037	0.040791
SAN NICOLAS DE LOS GARZA	47,668	40,796	0.037930	1.734062	0.065773
SAN PEDRO GARZA GARCIA	4,761	6,438	0.005986	1.903799	0.011396
SANTA CATARINA	43,432	47,092	0.043784	1.849337	0.080971
SANTIAGO	7,735	5,334	0.004959	2.043886	0.010136
VALLECILLO	549	170	0.000158	2.107190	0.000333
VILLALDAMA	1,377	417	0.000388	1.754510	0.000680
TOTAL	964,355	1,075,563	1.000000	98.366423	1.928055



ÍNDICE MUNICIPAL DE POBREZA

MUNICIPIO	Coefficiente Intensidad de la pobreza en el Municipio i	Coefficiente Intensidad de la pobreza en el Municipio i 85%	Eficacia en la disminución de la pobreza del Municipio i	Coefficiente de Eficacia en disminución de la pobreza del Municipio i	15% Coeficiente de Eficacia	COEFICIENTE ÍNDICE MUNICIPAL DE POBREZA
	IPV_i	$85\% \cdot IPV_i$	$EPI = PP2/PP1$	$EPV = EP$	$20\% EPV \cdot EP$	$CIMP = 0.85(CS2) + 0.15(MS \cdot CS2)$
		0.85			0.15	
ABASOLO	0.000247	0.000210	1.017182	0.013517	0.002027	0.002237
AGUALEGUAS	0.000230	0.000196	0.899281	0.011950	0.001792	0.001988
ALDAMAS, LOS	0.000137	0.000117	2.191617	0.029123	0.004368	0.004485
ALLENDE	0.005293	0.004499	0.926702	0.012314	0.001847	0.006347
ANAHUAC	0.004749	0.004036	1.338372	0.017785	0.002668	0.006704
APODACA	0.077274	0.065683	0.891155	0.011842	0.001776	0.067459
ARAMBERRI	0.008317	0.007069	1.375184	0.018274	0.002741	0.009810
BUSTAMANTE	0.000786	0.000668	1.338182	0.017782	0.002667	0.003336
CADEREYTA JIMENEZ	0.022373	0.019017	1.071290	0.014236	0.002135	0.021153
CARMEN	0.024627	0.020933	0.295740	0.003930	0.000589	0.021523
CERRALVO	0.000660	0.000561	4.897772	0.065083	0.009762	0.010323
CHINA	0.001376	0.001170	2.557001	0.033978	0.005097	0.006266
CIENEGA DE FLORES	0.014470	0.012300	0.676891	0.008995	0.001349	0.013649
DOCTOR ARROYO	0.025472	0.021651	1.220546	0.016219	0.002433	0.024084
DOCTOR COSS	0.000170	0.000144	1.938547	0.025760	0.003864	0.004008
DOCTOR GONZALEZ	0.000438	0.000372	0.758547	0.010080	0.001512	0.001884
GALEANA	0.015020	0.012767	1.550964	0.020610	0.003091	0.015859
GARCIA	0.077973	0.066277	0.561817	0.007466	0.001120	0.067397
GENERAL BRAVO	0.000939	0.000798	2.404211	0.031948	0.004792	0.005591
GENERAL ESCOBEDO	0.109476	0.093055	0.838977	0.011149	0.001672	0.094727
GENERAL TERAN	0.001695	0.001441	3.386145	0.044996	0.006749	0.008190
GENERAL TREVIÑO	0.000158	0.000135	1.059459	0.014078	0.002112	0.002246
GENERAL ZARAGOZA	0.004905	0.004169	0.926610	0.012313	0.001847	0.006016
GENERAL ZUAZUA	0.021049	0.017892	0.564543	0.007502	0.001125	0.019017
GUADALUPE	0.086738	0.073727	1.189606	0.015808	0.002371	0.076098
HERRERAS, LOS	0.000181	0.000154	0.979167	0.013011	0.001952	0.002105
HIDALGO	0.002590	0.002202	0.918704	0.012208	0.001831	0.004033
HIGUERAS	0.000143	0.000121	1.809160	0.024041	0.003606	0.003727
HUALAHUISES	0.001114	0.000947	1.809675	0.024047	0.003607	0.004554
ITURBIDE	0.001214	0.001032	1.767483	0.023487	0.003523	0.004555
JUAREZ	0.107323	0.091225	0.693574	0.009216	0.001382	0.092607
LAMPAZOS DE NARANJO	0.000654	0.000556	2.723822	0.036195	0.005429	0.005985
LINARES	0.021010	0.017858	1.211266	0.016096	0.002414	0.020273
MARIN	0.000459	0.000391	2.774737	0.036871	0.005531	0.005921
MELCHOR OCAMPO	0.000107	0.000091	0.248227	0.003299	0.000495	0.000586
MIER Y NORIEGA	0.006248	0.005311	1.125399	0.014955	0.002243	0.007554
MINA	0.000902	0.000767	1.766376	0.023472	0.003521	0.004288
MONTEMORELOS	0.009677	0.008225	1.352514	0.017973	0.002696	0.010921
MONTERREY	0.197797	0.168127	0.883447	0.011739	0.001761	0.169888
PARAS	0.000055	0.000046	2.111111	0.028053	0.004208	0.004254
PESQUERIA	0.029113	0.024746	0.598534	0.007953	0.001193	0.025939
RAMONES, LOS	0.001088	0.000925	1.528463	0.020311	0.003047	0.003971
RAYONES	0.000836	0.000711	2.373418	0.031539	0.004731	0.005442
SABINAS HIDALGO	0.005956	0.005062	1.298746	0.017258	0.002589	0.007651
SALINAS VICTORIA	0.021157	0.017983	0.592338	0.007871	0.001181	0.019164
SAN NICOLAS DE LOS GARZA	0.034114	0.028997	1.168448	0.015527	0.002329	0.031326
SAN PEDRO GARZA GARCIA	0.005910	0.005024	0.739515	0.009827	0.001474	0.006498
SANTA CATARINA	0.041996	0.035697	0.922280	0.012255	0.001838	0.037535
SANTIAGO	0.005257	0.004469	1.450131	0.019270	0.002890	0.007359
VALLCILLLO	0.000173	0.000147	3.229412	0.042913	0.006437	0.006584
VILLALDAMA	0.000353	0.000300	3.302158	0.043880	0.006582	0.006882
TOTAL	1.000000	0.850000	75.254445	1.000000	0.150000	1.000000



COEFICIENTE DE DISTRIBUCION ANTES DE GARANTIA

MUNICIPIO	DISTRIBUCIÓN POR EFECTIVIDAD RECAUDACIÓN PREDIAL	DISTRIBUCIÓN POR POBLACIÓN Y TERRITORIO	DISTRIBUCIÓN POR ÍNDICE DE POBREZA	MONTO OBS. + ESTIM. DE PARTICIPACIONES	COEFICIENTE DE PARTICIPACIÓN
	\$ 220,970,653 CER*50%	\$ 110,485,327 CEPT*25%	\$ 110,485,327 CIMP*25%	\$ 441,941,307 MAE1=(CEPT*25%)+(CIMP*25%)+(CER*50%) CEP=MAE1/ΣMAE1	
ABASOLO	5,859	60,399	247,163	313,421	0.000709
AGUALEGUAS	21,882	308,293	219,683	549,859	0.001244
ALDAMAS, LOS	6,229	202,246	495,541	704,015	0.001593
ALLENDE	1,026,472	622,140	701,202	2,349,814	0.005317
ANAHUAC	59,218	1,465,284	740,685	2,265,187	0.005126
APODACA	17,052,571	10,715,796	7,453,244	35,221,611	0.079697
ARAMBERRI	30,726	937,916	1,083,889	2,052,531	0.004644
BUSTAMANTE	194,379	179,995	368,538	742,912	0.001681
CADEREYTA JIMENEZ	888,657	2,280,902	2,337,044	5,506,602	0.012460
CARMEN	261,437	1,723,181	2,377,940	4,362,558	0.009871
CERRALVO	42,086	379,398	1,140,562	1,562,045	0.003535
CHINA	50,310	1,263,127	692,352	2,005,788	0.004539
CIENEGA DE FLORES	374,463	1,151,961	1,508,023	3,034,448	0.006866
DOCTOR ARROYO	10,628	1,891,367	2,660,951	4,562,946	0.010325
DOCTOR COSS	4,543	208,250	442,871	655,664	0.001484
DOCTOR GONZALEZ	20,014	211,651	208,154	439,819	0.000995
GALEANA	19,229	2,489,949	1,752,151	4,261,330	0.009642
GARCIA	2,071,392	6,715,353	7,446,387	16,233,132	0.036731
GENERAL BRAVO	16,679	577,253	617,673	1,211,604	0.002742
GENERAL ESCOBEDO	5,267,438	7,851,262	10,465,927	23,584,626	0.053366
GENERAL TERAN	137,913	869,385	904,878	1,912,176	0.004327
GENERAL TREVIÑO	9,138	129,555	248,195	386,888	0.000875
GENERAL ZARAGOZA	2,706	439,536	664,699	1,106,941	0.002505
GENERAL ZUAZUA	331,797	1,706,086	2,101,128	4,139,011	0.009366
GUADALUPE	21,933,540	10,472,246	8,407,721	40,813,507	0.092351
HERRERAS, LOS	6,962	160,086	232,596	399,644	0.000904
HIDALGO	14,421	305,231	445,555	765,207	0.001731
HIGUERAS	14,550	136,989	411,818	563,356	0.001275
HUALAHUISES	17,668	147,083	503,154	667,905	0.001511
ITURBIDE	2,081	198,332	503,239	703,652	0.001592
JUAREZ	2,366,373	7,719,230	10,231,739	20,317,342	0.045973
LAMPAZOS DE NARANJO	133,560	972,392	661,281	1,767,233	0.003999
LINARES	269,840	2,022,757	2,239,827	4,532,424	0.010256
MARIN	95,920	151,537	654,210	901,667	0.002040
MELCHOR OCAMPO	12,183	77,782	64,738	154,703	0.000350
MIER Y NORIEGA	931	382,009	834,648	1,217,588	0.002755
MINA	9,866	1,095,302	473,716	1,578,884	0.003573
MONTEMORELOS	586,557	1,577,516	1,206,638	3,370,711	0.007627
MONTERREY	77,679,344	18,640,723	18,770,175	115,090,243	0.260420
PARAS	10,418	317,252	470,045	797,716	0.001805
PESQUERIA	479,746	2,480,115	2,865,890	5,825,751	0.013182
RAMONES, LOS	29,976	433,898	438,765	902,639	0.002042
RAYONES	5,567	215,049	601,235	821,851	0.001860
SABINAS HIDALGO	281,379	961,712	845,314	2,088,404	0.004726
SALINAS VICTORIA	910,284	1,839,398	2,117,324	4,867,006	0.011013
SAN NICOLAS DE LOS GARZA	16,670,939	6,707,726	3,461,009	26,839,674	0.060731
SAN PEDRO GARZA GARCIA	55,038,252	2,164,101	717,919	57,920,272	0.131059
SANTA CATARINA	11,484,759	5,209,818	4,147,058	20,841,635	0.047159
SANTIAGO	4,957,474	950,505	813,070	6,721,048	0.015208
VALLECILLO	32,388	481,104	727,415	1,240,907	0.002808
VILLALDAMA	19,913	285,149	760,346	1,065,408	0.002411
TOTAL	220,970,653	110,485,327	110,485,327	441,941,307	1.000000



Artículo 19:

DETERMINACIÓN DEL COEFICIENTE DE PARTICIPACIÓN DE IMPUESTO SOBRE NÓMINAS
PARA EL PRIMER SEMESTRE DE 2023
(ARTÍCULO 19 LCHNL)

CÁLCULO DE GARANTÍA

MUNICIPIO	PARTICIPACIÓN DE ISN PAGADA 2022	PARTICIPACIÓN ISN PAGADA 2022 MÁS INFLACIÓN	PARTICIPACIÓN DE ISN ESTIMADA 2023	DIFERENCIA ENTRE PARTICIPACIONES ESTIMADAS 2023 MENOS PARTICIPACIONES 2022 MÁS INFLACIÓN	MONTO 2022 MÁS INFLACIÓN O CRECIMIENTO	
					Art 19 - I	Art 19 - II y III
ABASOLO	932,752	1,005,693	357,075	-648,619	-0.644947	1,005,693
AGUALEGUAS	1,678,556	1,809,820	606,976	-1,202,844	-0.664621	1,809,820
ALDAMAS, LOS	1,842,446	1,770,885	726,460	-1,044,425	-0.569776	1,770,885
ALLENDE	5,021,759	5,414,461	4,755,411	-659,049	-0.121720	5,414,461
ANAHUAC	6,108,539	6,586,226	2,495,991	-4,090,235	-0.621029	6,586,226
APODACA	64,703,513	69,763,327	93,478,488	23,715,160	0.339937	0
ARAMBERRI	6,809,442	7,341,940	2,151,987	-5,189,953	-0.706891	7,341,940
BUSTAMANTE	1,106,079	1,192,574	788,168	-404,406	-0.339103	1,192,574
CADEREYTA JIMENEZ	11,023,640	11,885,688	10,029,498	-1,856,191	-0.156170	11,885,688
CARMEN	2,721,353	2,934,163	5,660,043	2,725,881	0.929015	0
CERRALVO	2,216,683	2,390,028	1,795,563	-594,465	-0.248727	2,390,028
CHINA	5,594,858	6,032,376	2,145,923	-3,886,452	-0.644266	6,032,376
CIENEGA DE FLORES	7,823,942	8,435,774	14,323,579	5,887,804	0.697957	0
DOCTOR ARROYO	14,860,427	16,022,512	4,811,940	-11,210,572	-0.699676	16,022,512
DOCTOR COSS	1,857,929	2,003,219	698,259	-1,304,960	-0.651431	2,003,219
DOCTOR GONZALEZ	1,383,729	1,491,937	518,541	-873,395	-0.652437	1,491,937
GALEANA	12,160,698	13,111,664	4,662,819	-8,448,845	-0.644376	13,111,664
GARCIA	17,342,097	18,698,249	27,072,817	8,374,568	0.447880	0
GENERAL BRAVO	2,334,669	2,517,241	1,378,138	-1,139,103	-0.452520	2,517,241
GENERAL ESCOBEDO	31,814,709	34,302,619	40,890,254	6,587,635	0.192045	0
GENERAL TERAN	4,715,218	5,083,948	2,116,849	-2,967,099	-0.583621	5,083,948
GENERAL TREVIÑO	753,600	812,531	401,506	-411,025	-0.505858	812,531
GENERAL ZARAGOZA	3,460,101	3,730,681	1,142,189	-2,588,492	-0.693839	3,730,681
GENERAL ZUAZUA	3,459,051	3,729,549	4,481,209	751,660	0.201542	0
GUADALUPE	53,785,293	57,991,303	73,095,618	15,104,315	0.260458	0
HERRERAS, LOS	1,404,179	1,513,985	412,751	-1,101,234	-0.727374	1,513,985
HIDALGO	2,419,416	2,608,614	877,898	-1,730,717	-0.663462	2,608,614
HIGUERAS	1,305,239	1,407,309	609,068	-798,241	-0.567211	1,407,309
HUALAHUISES	1,936,242	2,087,656	700,008	-1,387,648	-0.664692	2,087,656
ITURBIDE	1,780,169	1,919,378	727,313	-1,192,066	-0.621069	1,919,378
JUAREZ	16,954,729	18,280,589	23,811,768	5,531,179	0.302571	0
LAMPAZOS DE NARANJO	3,301,479	3,559,655	1,932,658	-1,626,997	-0.457066	3,559,655
LINARES	12,113,216	13,060,470	7,226,447	-5,834,022	-0.446693	13,060,470
MARIN	2,411,315	2,599,880	968,558	-1,631,322	-0.627461	2,599,880
MELCHOR OCAMPO	2,112,984	2,278,219	180,858	-2,097,361	-0.920614	2,278,219
MIER Y NORIEGA	2,703,485	2,914,897	1,256,957	-1,657,940	-0.568782	2,914,897
MINA	3,671,874	3,959,015	1,731,324	-2,227,691	-0.562688	3,959,015
MONTEMORELOS	8,618,921	9,292,921	5,085,621	-4,207,300	-0.452743	9,292,921
MONTERREY	237,122,662	255,665,654	298,610,143	42,944,489	0.167971	0
PARAS	990,423	1,067,874	835,366	-232,507	-0.217729	1,067,874
PESQUERIA	4,372,836	4,714,791	8,465,632	3,750,841	0.795548	0
RAMONES, LOS	1,951,355	2,103,951	972,079	-1,131,872	-0.537974	2,103,951
RAYONES	2,110,986	2,276,065	867,996	-1,408,068	-0.618642	2,276,065
SABINAS HIDALGO	6,298,514	6,791,058	2,646,017	-4,145,041	-0.610367	6,791,058
SALINAS VICTORIA	5,427,127	5,851,528	7,226,830	1,375,302	0.235033	0
SAN NICOLAS DE LOS GARZA	52,182,746	56,263,437	65,043,201	8,779,764	0.156047	0
SAN PEDRO GARZA GARCIA	94,204,836	101,571,654	124,117,612	22,545,959	0.221971	0
SANTA CATARINA	30,862,127	33,275,545	46,619,348	13,343,802	0.401009	0
SANTIAGO	6,858,653	7,394,999	8,006,749	611,750	0.082725	0
VALLECILLO	1,633,070	1,760,776	1,315,047	-445,729	-0.253143	1,760,776
VILLALDAMA	2,251,123	2,427,161	1,138,686	-1,288,476	-0.530857	2,427,161
TOTAL	772,310,786	832,705,490	911,971,238	79,265,748	0.095191	153,832,307

7.82% INFLACIÓN ANUAL 2022 BANCO DE MÉXICO
18.06% DE CRECIMIENTO DE ESTIMACIÓN 2023 RESPECTO 2022



DETERMINACIÓN DEL COEFICIENTE DE PARTICIPACIÓN DE IMPUESTO SOBRE NÓMINAS
PARA EL SEGUNDO SEMESTRE DE 2023
(ARTÍCULO 19 LCHNL)

MUNICIPIO	MONTO NECESARIO PARA ALCANZAR 2022 MÁS INFLACIÓN "COMPENSACIÓN"	MONTOS 2023 DE MUNICIPIOS CON PARTICIPACIÓN SUPERIOR A 2022 MÁS INFLACIÓN	MONTO 2023 POR ENCIMA DE 2022 MÁS INFLACIÓN	MONTO A DISMINUIR EN MUNICIPIOS CON CRECIMIENTO SUPERIOR A 2022 MÁS INFLACIÓN	MONTO A DISTRIBUIR EN 2023 PARA GARANTIZAR AL MENOS EL PAGO DE 2022 MÁS INFLACIÓN	DETERMINACIÓN INCREMENTO 2023 vs PAGO 2022 MÁS INFLACIÓN	COEFICIENTE SEGUNDO SEMESTRE 2023
				50.6%			
	Art 19 - III y IV	Art 19 - V	Art 19 - VI	Art 19 - VII			Art 20
ABASOLO	648,619	0	0	0	1,005,693	0.078200	0.001103
AGUALEGUAS	1,202,844	0	0	0	1,809,820	0.078200	0.001985
ALDAMAS, LOS	1,044,425	0	0	0	1,770,885	0.078200	0.001942
ALLENDE	659,049	0	0	0	5,414,461	0.078200	0.005937
ANAHUAC	4,090,235	0	0	0	6,586,226	0.078200	0.007222
APODACA	0	93,478,486	23,715,160	12,113,613	81,364,874	0.257503	0.089219
ARAMBERRI	5,189,953	0	0	0	7,341,940	0.078200	0.008051
BUSTAMANTE	404,406	0	0	0	1,192,574	0.078200	0.001308
CADEREYTA JIMENEZ	1,856,191	0	0	0	11,885,688	0.078200	0.013033
CARMEN	0	5,660,043	2,725,881	1,392,369	4,267,674	0.568218	0.004680
CERRALVO	594,465	0	0	0	2,390,028	0.078200	0.002621
CHINA	3,886,452	0	0	0	6,032,376	0.078200	0.006615
CIENEGA DE FLORES	0	14,323,579	5,887,804	3,007,468	11,316,111	0.446344	0.012408
DOCTOR ARROYO	11,210,572	0	0	0	16,022,512	0.078200	0.017569
DOCTOR COSS	1,304,960	0	0	0	2,003,219	0.078200	0.002197
DOCTOR GONZALEZ	973,395	0	0	0	1,491,937	0.078200	0.001636
GALEANA	8,448,845	0	0	0	13,111,664	0.078200	0.014377
GARCIA	0	27,072,817	8,374,568	4,277,697	22,795,120	0.314438	0.024995
GENERAL BRAVO	1,139,103	0	0	0	2,517,241	0.078200	0.002760
GENERAL ESCOBEDO	0	40,890,254	6,587,635	3,364,939	37,525,316	0.179496	0.041147
GENERAL TERAN	2,967,099	0	0	0	5,083,948	0.078200	0.005575
GENERAL TREVIÑO	411,025	0	0	0	812,531	0.078200	0.000891
GENERAL ZARAGOZA	2,588,492	0	0	0	3,730,681	0.078200	0.004091
GENERAL ZUAZUA	0	4,481,209	751,660	383,945	4,097,264	0.184505	0.004493
GUADALUPE	0	73,095,618	15,104,315	7,715,227	65,380,392	0.215581	0.071691
HERRERAS, LOS	1,101,234	0	0	0	1,513,985	0.078200	0.001660
HIDALGO	1,730,717	0	0	0	2,806,614	0.078200	0.002860
HIGUERAS	798,241	0	0	0	1,407,309	0.078200	0.001543
HUALAHUISES	1,387,648	0	0	0	2,087,656	0.078200	0.002289
ITURBIDE	1,192,066	0	0	0	1,919,378	0.078200	0.002105
JUAREZ	0	23,811,768	5,531,179	2,825,305	20,986,463	0.237794	0.023012
LAMPAZOS DE NARANJO	1,626,997	0	0	0	3,559,655	0.078200	0.003903
LINARES	5,834,022	0	0	0	13,060,470	0.078200	0.014321
MARIN	1,631,322	0	0	0	2,599,880	0.078200	0.002851
MELCHOR OCAMPO	2,097,361	0	0	0	2,278,219	0.078200	0.002498
MIER Y NORIEGA	1,657,940	0	0	0	2,914,897	0.078200	0.003196
MINA	2,227,691	0	0	0	3,959,015	0.078200	0.004341
MONTEMORELOS	4,207,300	0	0	0	9,292,921	0.078200	0.010190
MONTERREY	0	298,610,143	42,944,489	21,935,881	276,674,262	0.166798	0.303380
PARAS	232,507	0	0	0	1,067,874	0.078200	0.001171
PESQUERIA	0	8,465,632	3,750,841	1,915,915	5,549,717	0.497819	0.007182
RAMONES, LOS	1,131,872	0	0	0	2,103,951	0.078200	0.002307
RAYONES	1,408,068	0	0	0	2,276,065	0.078200	0.002496
SABINAS HIDALGO	4,145,041	0	0	0	6,791,058	0.078200	0.007447
SALINAS VICTORIA	0	7,226,830	1,375,302	702,499	6,524,331	0.202170	0.007154
SAN NICOLAS DE LOS GARZA	0	65,043,201	8,779,764	4,484,670	60,558,531	0.160509	0.066404
SAN PEDRO GARZA GARCIA	0	124,117,612	22,545,959	11,516,390	112,601,223	0.195281	0.123470
SANTA CATARINA	0	46,619,348	13,343,802	6,815,963	39,803,384	0.289716	0.043645
SANTIAGO	0	8,006,749	611,750	312,460	7,694,270	0.121834	0.008437
VALLECILLO	445,729	0	0	0	1,760,776	0.078200	0.001931
VILLALDAMA	1,288,476	0	0	0	2,427,161	0.078200	0.002661
TOTAL	82,764,361	840,903,292	162,030,109	82,764,361	911,971,238	0.036737	1.00000000



De acuerdo con el Art. 17 de la Ley de Coordinación Hacendaria del Estado de Nuevo León
SECRETARÍA DE FINANZAS Y TESORERÍA GENERAL DEL ESTADO
COORDINACIÓN DE PLANEACIÓN HACENDARIA
PARTICIPACIONES POR DERECHOS DE CONTROL VEHICULAR 3ER TRIMESTRE 2023

Municipio	MOVS. 3ER TRIM 2023 POR DERECHOS DE CONTROL VEHICULAR	PROPORCIÓN ICV TRIM ACTUAL 2023	DISTRIBUCIÓN 3ER TRIMESTRE 2023
ABASOLO	78	0.000450	4,855
AGUALEGUAS	70	0.000404	4,357
ALDAMAS, LOS	17	0.000098	1,058
ALLENDE	1,238	0.007142	77,058
ANAHUAC	142	0.000819	8,839
APODACA	18,390	0.106092	1,144,667
ARAMBERRI	135	0.000779	8,403
BUSTAMANTE	29	0.000167	1,805
CADEREYTA JIMENEZ	3,057	0.017636	190,280
CARMEN	657	0.003790	40,894
CERRALVO	155	0.000894	9,648
CHINA	232	0.001338	14,441
CIENEGA DE FLORES	749	0.004321	46,621
DOCTOR ARROYO	472	0.002723	29,379
DOCTOR COSS	27	0.000156	1,681
DOCTOR GONZALEZ	81	0.000467	5,042
GALEANA	352	0.002031	21,910
GARCIA	4,509	0.026012	280,658
GENERAL BRAVO	143	0.000825	8,901
GENERAL ESCOBEDO	10,982	0.063355	683,564
GENERAL TERAN	314	0.001811	19,545
GENERAL TREVIÑO	20	0.000115	1,245
GENERAL ZARAGOZA	51	0.000294	3,174
GENERAL ZUAZUA	891	0.005140	55,459
GUADALUPE	25,991	0.149942	1,617,784
HERRERAS, LOS	25	0.000144	1,556
HIDALGO	490	0.002827	30,500
HIGUERAS	38	0.000219	2,365
HUALAHUISES	119	0.000687	7,407
ITURBIDE	26	0.000150	1,618
JUAREZ	6,219	0.035877	387,095
LAMPAZOS DE NARANJO	47	0.000271	2,925
LINARES	1,299	0.007494	80,855
MARIN	136	0.000785	8,465
MELCHOR OCAMPO	17	0.000098	1,058
MIER Y NORIEGA	27	0.000156	1,681
MINA	106	0.000612	6,598
MONTEMORELOS	1,734	0.010003	107,931
MONTERREY	51,541	0.297340	3,208,118
PARAS	20	0.000115	1,245
PESQUERIA	1,003	0.005786	62,431
RAMONES, LOS	105	0.000606	6,536
RAYONES	31	0.000179	1,930
SABINAS HIDALGO	814	0.004696	50,667
SALINAS VICTORIA	1,098	0.006334	68,344
SAN NICOLAS DE LOS GARZA	20,541	0.118501	1,278,554
SAN PEDRO GARZA GARCIA	8,507	0.049077	529,510
SANTA CATARINA	8,430	0.048633	524,717
SANTIAGO	2,099	0.012109	130,650
VALLECILLO	20	0.000115	1,245
VILLALDAMA	66	0.000381	4,108
TOTAL	173,340	1.000000	10,789,375

Los montos no incluyen descuentos ni compensación alguna.

UMA 103.74
 0.6 CUOTAS 62.24



SECRETARÍA DE FINANZAS Y TESORERÍA GENERAL DEL ESTADO
 COORDINACIÓN DE PLANEACIÓN HACENDARIA
 PARTICIPACIONES POR DERECHOS DE CONTROL VEHICULAR MES DE JULIO 2023

Municipio	MOVS. JULIO 2023 POR DERECHOS DE CONTROL VEHICULAR	PROPORCIÓN ICV TRIM ACTUAL 2023	DISTRIBUCIÓN JULIO 2023
ABASOLO	50	0.000581	3,112
AGUALEGUAS	48	0.000558	2,988
ALDAMAS, LOS	10	0.000116	622
ALLENDE	560	0.006505	34,857
ANAHUAC	63	0.000732	3,921
APODACA	9,118	0.105922	567,541
ARAMBERRI	65	0.000755	4,046
BUSTAMANTE	20	0.000232	1,245
CADEREYTA JIMENEZ	1,452	0.016868	90,378
CARMEN	341	0.003961	21,225
CERRALVO	89	0.001034	5,540
CHINA	100	0.001162	6,224
CIENEGA DE FLORES	385	0.004472	23,964
DOCTOR ARROYO	222	0.002579	13,818
DOCTOR COSS	15	0.000174	934
DOCTOR GONZALEZ	45	0.000523	2,801
GALEANA	164	0.001905	10,208
GARCIA	2,232	0.025929	138,929
GENERAL BRAVO	94	0.001092	5,851
GENERAL ESCOBEDO	5,493	0.063811	341,906
GENERAL TERAN	189	0.002196	11,764
GENERAL TREVIÑO	8	0.000093	498
GENERAL ZARAGOZA	37	0.000430	2,303
GENERAL ZUAZUA	431	0.005007	26,827
GUADALUPE	13,035	0.151425	811,351
HERRERAS, LOS	21	0.000244	1,307
HIDALGO	243	0.002823	15,125
HIGUERAS	24	0.000279	1,494
HUALAHUISES	63	0.000732	3,921
ITURBIDE	14	0.000163	871
JUAREZ	3,026	0.035153	188,350
LAMPAZOS DE NARANJO	21	0.000244	1,307
LINARES	634	0.007365	39,463
MARIN	88	0.001022	5,477
MELCHOR OCAMPO	8	0.000093	498
MIER Y NORIEGA	15	0.000174	934
MINA	46	0.000534	2,863
MONTEMORELOS	841	0.009770	52,347
MONTERREY	25,215	0.292918	1,569,482
PARAS	13	0.000151	809
PESQUERIA	490	0.005692	30,500
RAMONES, LOS	59	0.000685	3,672
RAYONES	18	0.000209	1,120
SABINAS HIDALGO	441	0.005123	27,450
SALINAS VICTORIA	491	0.005704	30,562
SAN NICOLAS DE LOS GARZA	10,833	0.125845	674,289
SAN PEDRO GARZA GARCIA	3,990	0.046351	248,354
SANTA CATARINA	4,194	0.048721	261,051
SANTIAGO	987	0.011466	61,435
VALLECILLO	9	0.000105	560
VILLALDAMA	32	0.000372	1,992
TOTAL	86,082	1.000000	5,358,088

Los montos no incluyen descuentos ni compensación alguna.

UMA 103.74
 0.6 CUOTAS 62.24



SECRETARÍA DE FINANZAS Y TESORERÍA GENERAL DEL ESTADO
 COORDINACIÓN DE PLANEACIÓN HACENDARIA
 PARTICIPACIONES POR DERECHOS DE CONTROL VEHICULAR MES DE AGOSTO 2023

Municipio	MOVS. AGOSTO 2023 POR DERECHOS DE CONTROL VEHICULAR	PROPORCIÓN ICV TRIM ACTUAL 2023	DISTRIBUCIÓN AGOSTO 2023
ABASOLO	23	0.000392	1,432
AGUALEGUAS	15	0.000256	934
ALDAMAS, LOS	5	0.000085	311
ALLENDE	433	0.007388	26,952
ANAHUAC	51	0.000870	3,174
APODACA	6,260	0.106804	389,647
ARAMBERRI	40	0.000682	2,490
BUSTAMANTE	5	0.000085	311
CADEREYTA JIMENEZ	1,060	0.018085	65,979
CARMEN	213	0.003634	13,258
CERRALVO	41	0.000700	2,552
CHINA	78	0.001331	4,855
CIENEGA DE FLORES	236	0.004026	14,690
DOCTOR ARROYO	148	0.002525	9,212
DOCTOR COSS	4	0.000068	249
DOCTOR GONZALEZ	27	0.000461	1,681
GALEANA	130	0.002218	8,092
GARCIA	1,550	0.026445	96,478
GENERAL BRAVO	26	0.000444	1,618
GENERAL ESCOBEDO	3,768	0.064287	234,535
GENERAL TERAN	74	0.001263	4,606
GENERAL TREVIÑO	7	0.000119	436
GENERAL ZARAGOZA	4	0.000068	249
GENERAL ZUAZUA	336	0.005733	20,914
GUADALUPE	9,031	0.154081	562,126
HERRERAS, LOS	3	0.000051	187
HIDALGO	181	0.003088	11,266
HIGUERAS	9	0.000154	560
HUALAHUISES	32	0.000546	1,992
ITURBIDE	11	0.000188	685
JUAREZ	2,154	0.036750	134,074
LAMPAZOS DE NARANJO	15	0.000256	934
LINARES	401	0.006842	24,960
MARIN	35	0.000597	2,179
MELCHOR OCAMPO	5	0.000085	311
MIER Y NORIEGA	8	0.000136	498
MINA	48	0.000819	2,988
MONTEMORELOS	580	0.009896	36,102
MONTERREY	17,450	0.297721	1,086,158
PARAS	3	0.000051	187
PESQUERIA	344	0.005869	21,412
RAMONES, LOS	26	0.000444	1,618
RAYONES	8	0.000136	498
SABINAS HIDALGO	244	0.004163	15,188
SALINAS VICTORIA	369	0.006296	22,968
SAN NICOLAS DE LOS GARZA	6,673	0.113850	415,354
SAN PEDRO GARZA GARCIA	2,857	0.048744	177,831
SANTA CATARINA	2,845	0.048540	177,084
SANTIAGO	723	0.012335	45,002
VALLECILLO	4	0.000068	249
VILLALDAMA	19	0.000324	1,183
TOTAL	58,612	1.000000	3,648,245

Los montos no incluyen descuentos ni compensación alguna.

UMA 103.74
 0.6 CUOTAS 62.24

48



COORDINACIÓN DE PLANEACIÓN HACENDARIA
PARTICIPACIONES POR DERECHOS DE CONTROL VEHICULAR MES DE SEPTIEMBRE 2023

Municipio	MOVS. SEPTIEMBRE 2023 POR DERECHOS DE CONTROL VEHICULAR	PROPORCIÓN ICV TRIM ACTUAL 2023	DISTRIBUCIÓN SEPTIEMBRE 2023
ABASOLO	5	0.000276	311
AGUALEGUAS	7	0.001248	436
ALDAMAS, LOS	2	0.000377	124
ALLENDE	245	0.012440	15,250
ANAHUAC	28	0.002052	1,743
APODACA	3,012	0.091229	187,479
ARAMBERRI	30	0.001047	1,867
BUSTAMANTE	4	0.000377	249
CADEREYTA JIMENEZ	545	0.018279	33,923
CARMEN	103	0.002974	6,411
CERRALVO	25	0.001508	1,556
CHINA	54	0.002011	3,361
CIENEGA DE FLORES	128	0.003577	7,967
DOCTOR ARROYO	102	0.006333	6,349
DOCTOR COSS	8	0.000276	498
DOCTOR GONZALEZ	9	0.000402	560
GALEANA	58	0.005026	3,610
GARCIA	727	0.017793	45,251
GENERAL BRAVO	23	0.001416	1,432
GENERAL ESCOBEDO	1,721	0.059638	107,122
GENERAL TERAN	51	0.002496	3,174
GENERAL TREVIÑO	5	0.000402	311
GENERAL ZARAGOZA	10	0.000436	622
GENERAL ZUAZUA	124	0.003502	7,718
GUADALUPE	3,925	0.126833	244,308
HERRERAS, LOS	1	0.000360	62
HIDALGO	66	0.002538	4,108
HIGUERAS	5	0.000260	311
HUALAHUISES	24	0.001131	1,494
ITURBIDE	1	0.000251	62
JUAREZ	1,039	0.025090	64,672
LAMPAZOS DE NARANJO	11	0.001164	685
LINARES	264	0.008218	16,432
MARIN	13	0.000645	809
MELCHOR OCAMPO	4	0.000168	249
MIER Y NORIEGA	4	0.000787	249
MINA	12	0.000335	747
MONTEMORELOS	313	0.011737	19,482
MONTERREY	8,876	0.290492	552,478
PARAS	4	0.000168	249
PESQUERIA	169	0.005847	10,519
RAMONES, LOS	20	0.001097	1,245
RAYONES	5	0.000209	311
SABINAS HIDALGO	129	0.006501	8,029
SALINAS VICTORIA	238	0.004172	14,814
SAN NICOLAS DE LOS GARZA	3,035	0.105990	188,911
SAN PEDRO GARZA GARCIA	1,660	0.109952	103,325
SANTA CATARINA	1,391	0.046251	86,581
SANTIAGO	389	0.013781	24,213
VALLECILLO	7	0.000402	436
VILLALDAMA	15	0.000503	934
TOTAL	28,646	1.000000	1,783,042

Los montos no incluyen descuentos ni compensación alguna.

UMA
0.6 CUOTAS

103.74
62.24

Atentamente



Ramiro Adrián Bravo García
Subsecretario de Política de Ingresos



Raúl Sergio González Treviño
Subsecretario de Egresos

