



Periódico Oficial


GOBIERNO CONSTITUCIONAL DEL ESTADO LIBRE Y SOBERANO DE NUEVO LEÓN



Monterrey, Nuevo León - Miércoles - 10 de Julio de 2024






NUEVO LEÓN CELEBRA



A S C E N D I E N D O

Índice

-  PODER EJECUTIVO DEL ESTADO DE NUEVO LEÓN
-  ORGANISMOS DESCENTRALIZADOS
-  AYUNTAMIENTOS



Registrado como artículo de segunda clase el 18 de septiembre de 1903

Publicaciones ordinarias: **Lunes, Miércoles y Viernes**

Sumario



PODER EJECUTIVO DEL ESTADO DE NUEVO LEÓN.

SECRETARÍA DE FINANZAS Y TESORERÍA GENERAL DEL ESTADO.

ACUERDO POR EL QUE SE REFORMAN Y ADICIONAN LAS REGLAS DE REGISTRO Y VALUACIÓN DEL PATRIMONIO; Y ACUERDO POR EL QUE SE REFORMA Y ADICIONA EL MANUAL DE CONTABILIDAD GUBERNAMENTAL. 4-30

ACUERDO POR EL QUE SE DA A CONOCER EL REPORTE TRIMESTRAL DE LAS PARTICIPACIONES FEDERALES Y ESTATALES ENTREGADAS A MUNICIPIOS DEL ESTADO, CONTENIENDO LAS FECHAS DE PAGO, LOS MONTOS EFECTIVAMENTE PAGADOS, LAS FORMULAS Y VARIABLES UTILIZADAS PARA SU CÁLCULO Y DISTRIBUCIÓN, ASÍ COMO LAS MEMORIAS DE CÁLCULO, CORRESPONDIENTES AL SEGUNDO TRIMESTRE DEL AÑO 2024. 31-95

CÓDIGO DE CONDUCTA DE LA PERSONAS SERVIDORAS PÚBLICAS DE LA SECRETARÍA DE FINANZAS Y TESORERÍA GENERAL DEL ESTADO. 96-108

SECRETARÍA DE ECONOMÍA.

COMISIÓN ESTATAL DE MEJORA REGULATORIA. CONVOCATORIA A CONSULTA PÚBLICA RESPECTO DE LA PROPUESTA PRESENTADA POR LA UNIVERSIDAD DE CIENCIAS DE LA SEGURIDAD DEL ESTADO DE NUEVO LEÓN, DENOMINADA CÓDIGO DE CONDUCTA DE LAS Y LOS SERVIDORES PÚBLICOS DE LA UNIVERSIDAD DE CIENCIAS DE LA SEGURIDAD DEL ESTADO DE NUEVO LEÓN. 109



ORGANISMOS DESCENTRALIZADOS.

INSTITUTO DE MOVILIDAD Y ACCESIBILIDAD.

ACUERDO MEDIANTE EL CUAL SE EMITE LA CONVOCATORIA PARA EL OTORGAMIENTO DE PERMISO A LOS PRESTADORES DEL SERVICIO DE TRANSPORTE CON DESTINO ESPECÍFICO EN SU MODALIDAD DE TRANSPORTE ESCOLAR. 110-122



Periódico Oficial

GOBIERNO CONSTITUCIONAL DEL ESTADO LIBRE Y SOBERANO DE NUEVO LEÓN



DISTRIBUCIÓN DE PARTICIPACIONES FEDERALES Y ESTATALES A LOS MUNICIPIOS DEL ESTADO.

En los términos del numeral 5, fracción II, del Acuerdo 02/2014 por el que se expiden los Lineamientos para la publicación de la información a que se refiere el artículo 6o. de la Ley de Coordinación Fiscal y de acuerdo al Artículo 19, antepenúltimo y penúltimo párrafo, de la Ley de Coordinación Hacendaria del Estado de Nuevo León; se acuerda dar a conocer las fechas de pago de participaciones federales y estatales a Municipios, los montos efectivamente pagados, las fórmulas y las variables utilizadas para su cálculo y distribución, así como las memorias de cálculo respecto del **Segundo Trimestre** del año 2024, como sigue:

DE LAS PARTICIPACIONES FEDERALES

Fechas de pago en el segundo trimestre 2024:

CONCEPTO	ABRIL	MAYO	JUNIO
Fondo General de Participaciones (FGP)	15 y 30 de abril	14 y 30 de mayo y 3 de junio	14 y 28 de junio
Fondo de Fomento Municipal (FFM 70%)	30 abril y 2 de mayo	31 de mayo	28 de junio
Fondo de Fomento Municipal (FFM 30%)	30 abril y 2 de mayo	31 de mayo	28 de junio
Impuesto Especial sobre Producción y Servicios (IEPS)	30 de abril	30 de mayo y 7 de junio	28 de junio
Fondo de Fiscalización y Recaudación (FOFIR)	30 de abril	29 y 30 de mayo y 7 de junio	28 de junio
Impuesto sobre Automóviles Nuevos (ISAN)	30 de abril	29 de mayo	26 de junio
Fondo de Compensación de Impuesto sobre Automóviles Nuevos (COMP. ISAN)	30 de abril	29 de mayo	26 de junio
IEPS a la Venta Final de Gasolinas y Diésel (IEPSGYD)	16 de abril	15 de mayo	14 de junio
Impuesto sobre la Renta (ISR) Enajenación de Inmuebles	30 de abril	31 de mayo y 3 de junio	28 de junio
Impuesto sobre la Renta (ISR) Nómina Municipal	30 abril y 2 de mayo	31 de mayo y 7 de junio	28 de junio

Nota. Las fechas de pago corresponden a las programadas en el sistema contable, los pagos efectivamente realizados están sujetos a cambios conforme a la hora y días hábiles establecidos por cada institución bancaria y serán las reflejadas en los SPEI correspondientes.



Distribución de Participaciones Federales Nuevo León 2024 Segundo Trimestre.

SECRETARÍA DE FINANZAS Y TESORERÍA GENERAL DEL ESTADO
COORDINACIÓN DE PLANEACIÓN HACENDARIA

CÁLCULO DE PARTICIPACIONES EN EL SEGUNDO TRIMESTRE DE 2024

MUNICIPIO	FONDO GENERAL DE PARTICIPACIONES (FGP)		FONDO DE FOMENTO MUNICIPAL (FFM) 70%		FONDO DE FOMENTO MUNICIPAL (FFM) 30%		IMPUESTO ESPECIAL SOBRE PRODUCCIÓN Y SERVICIOS (IEPS)	
	PORCENTAJE	MONTOS	PORCENTAJE	MONTOS	PORCENTAJE	MONTOS	PORCENTAJE	MONTOS
ABASOLO	0.107777	2,789,851	0.104771	403,874	1.769089	2,561,260	0.110818	88,872
AGUALEGUAS	0.203563	5,269,299	0.197231	760,294	1.731271	2,506,507	0.209967	168,386
ALDAMAS, LOS	0.223050	5,773,730	0.217767	839,457	0.676423	979,315	0.228394	183,163
ALLENDE	0.669370	17,326,876	0.662598	2,554,205	1.821034	2,636,465	0.676195	542,284
ANAHUAC	0.757092	19,597,601	0.736583	2,839,404	0.549500	795,558	0.777838	623,798
APODACA	6.976413	180,587,022	7.092147	27,339,039	4.066456	5,887,352	6.658985	5,500,656
ARAMBERRI	0.822031	21,278,567	0.792517	3,055,019	1.616662	2,340,578	0.851973	683,251
BUSTAMANTE	0.151159	3,912,801	0.149419	575,985	1.218714	1,764,435	0.152918	122,635
CADEREYTA JIMENEZ	1.494361	38,682,089	1.475898	5,689,340	1.249634	1,809,201	1.512961	1,213,339
CARMEN	0.578392	14,971,893	0.621311	2,395,050	3.690262	5,342,703	0.534962	429,020
CERRALVO	0.377638	9,775,307	0.375619	1,447,947	1.023032	1,481,130	0.379681	304,490
CHINA	0.689778	17,855,157	0.670462	2,584,517	1.327032	1,921,255	0.709317	568,846
CIENEGA DE FLORES	0.591275	15,305,381	0.616168	2,375,223	4.117204	5,960,823	0.563289	451,737
DOCTOR ARROYO	1.843992	47,732,405	1.776701	6,848,884	0.367804	532,501	1.912063	1,533,405
DOCTOR COSS	0.240210	6,217,911	0.232587	896,582	0.480156	695,163	0.247921	198,823
DOCTOR GONZALEZ	0.167306	4,330,786	0.161810	623,750	1.302774	1,886,136	0.172866	138,632
GALEANA	1.488070	38,519,233	1.444550	5,568,498	0.363064	525,639	1.532094	1,228,683
GARCIA	2.906149	75,226,735	3.005771	11,586,743	3.079740	4,458,799	2.805282	2,249,734
GENERAL BRAVO	0.339338	8,783,881	0.338668	1,305,507	11.468215	16,603,500	0.340010	272,676
GENERAL ESCOBEDO	5.191389	134,381,006	5.262001	20,284,132	3.171217	4,591,239	5.119801	4,105,894
GENERAL TERAN	0.598212	15,484,932	0.584357	2,252,600	1.016162	1,471,183	0.612224	490,982
GENERAL TREVIÑO	0.103943	2,690,613	0.102631	395,625	1.389999	2,012,419	0.105271	84,423
GENERAL ZARAGOZA	0.419536	10,859,840	0.405563	1,563,376	1.648924	2,387,287	0.433671	347,788
GENERAL ZUAZUA	0.668515	17,304,766	0.690870	2,663,189	0.822768	1,191,191	0.645895	517,984
GUADALUPE	7.828964	202,655,615	7.798263	30,061,000	3.472067	5,026,803	7.859757	6,303,239
HERRERAS, LOS	0.164522	4,258,704	0.158382	610,536	0.775701	1,123,047	0.170732	136,921
HIDALGO	0.289244	7,487,197	0.279548	1,077,611	0.660346	956,039	0.289053	239,830
HIGUERAS	0.176698	4,573,883	0.172675	665,634	1.575657	2,281,211	0.180766	144,968
HUALAHUISES	0.236672	6,126,332	0.229647	885,250	1.149383	1,664,058	0.243777	195,501
ITURBIDE	0.230833	5,975,196	0.224900	866,953	0.667086	965,797	0.236834	189,933
JUAREZ	3.288581	85,126,136	3.399162	13,103,199	1.479035	2,141,324	3.176673	2,547,576
LAMPAZOS DE NARANJO	0.470798	12,186,784	0.468572	1,806,265	4.791235	6,936,675	0.473044	379,364
LINARES	1.510670	39,104,253	1.471419	5,672,076	1.071010	1,550,591	1.550370	1,243,340
MARIN	0.312388	8,085,768	0.302557	1,166,306	1.660764	2,404,427	0.322292	258,467
MELCHOR OCAMPO	0.244785	6,336,347	0.227353	876,406	1.131919	1,638,774	0.262419	210,451
MIER Y NORIEGA	0.350412	9,070,554	0.344204	1,326,849	0.418086	605,298	0.356693	286,055
MINA	0.474206	12,275,003	0.464610	1,790,993	1.206508	1,746,763	0.483905	388,074
MONTEMORELOS	1.108037	28,681,942	1.084873	4,182,005	1.924999	2,786,983	1.131452	907,384
MONTERREY	26.170295	677,427,718	26.158427	100,836,357	0.000000	0	26.180846	20,996,085
PARAS	0.154430	3,997,467	0.156590	603,627	0.822979	1,191,496	0.152244	122,094
PESQUERIA	0.901107	23,325,488	0.947161	3,651,148	2.778241	4,022,293	0.854499	685,277
RAMONES, LOS	0.257987	6,678,096	0.253717	978,036	1.072029	1,552,067	0.262306	210,360
RAYONES	0.272581	7,055,855	0.265413	1,023,123	0.838796	1,214,396	0.279831	224,415
SABINAS HIDALGO	0.767010	19,854,337	0.744041	2,868,154	1.616126	2,339,802	0.789460	633,118
SALINAS VICTORIA	0.897342	23,228,030	0.910980	3,511,674	0.818019	1,184,315	0.883533	708,561
SAN NICOLAS DE LOS GARZA	6.878064	178,041,226	6.828803	26,323,894	3.959664	5,732,739	6.927566	5,555,656
SAN PEDRO GARZA GARCIA	13.478209	348,888,390	13.410215	51,694,135	7.587377	10,984,885	13.545996	10,863,395
SANTA CATARINA	4.034342	104,430,436	4.072673	15,699,472	2.606687	3,773,920	4.003070	3,210,316
SANTIAGO	1.333644	34,521,870	1.350626	5,206,437	2.300647	3,330,841	1.316371	1,055,682
VALLECILLO	0.261736	6,775,133	0.264164	1,018,308	3.054820	4,422,720	0.259278	207,932
VILLALDAMA	0.297903	7,711,322	0.293028	1,129,572	0.593681	859,522	0.302834	242,862
TOTAL	100.000000	2,588,536,764	100.000000	385,483,260	100.000000	144,778,424	100.000000	80,196,355

Los montos no incluyen descuentos ni compensación alguna.



SECRETARÍA DE FINANZAS Y TESORERÍA GENERAL DEL ESTADO
COORDINACIÓN DE PLANEACIÓN HACENDARIA
CÁLCULO DE PARTICIPACIONES EN EL SEGUNDO TRIMESTRE DE 2024

MUNICIPIO	FONDO DE FISCALIZACION (FOFIR)		IMPUESTO SOBRE AUTOMOVILES NUEVOS (ISAN)		FONDO DE COMPENSACION (COMP ISAN)		IEPS A LA VENTA FINAL DE GASOLINA Y DIESEL (IEPSGyD)	
	PORCENTAJE	MONTOS	PORCENTAJE	MONTOS	PORCENTAJE	MONTOS	PORCENTAJE	MONTOS
ABASOLO	0.100266	129,096	0.097770	97,320	0.119050	14,025	0.057132	45,117
AGUALEGUAS	0.187745	241,730	0.182487	181,648	0.227305	26,779	0.074241	58,628
ALDAMAS, LOS	0.209850	270,190	0.205465	204,521	0.242859	28,611	0.065992	52,114
ALLENDE	0.652606	840,258	0.646825	643,852	0.694785	81,852	0.628678	496,466
ANAHUAC	0.705846	908,807	0.688821	685,654	0.833998	98,253	0.385221	304,208
APODACA	7.267964	9,357,816	7.361623	7,327,784	6.542785	770,803	10.641653	8,403,691
ARAMBERRI	0.747706	962,704	0.723795	720,468	0.932617	109,871	0.342021	270,093
BUSTAMANTE	0.146814	189,029	0.145367	144,699	0.157684	18,577	0.088617	69,980
CADEREYTA JIMENEZ	1.448734	1,865,307	1.432890	1,426,304	1.563672	184,216	1.776905	1,403,218
CARMEN	0.685738	882,917	0.721260	717,945	0.417467	49,182	1.266040	999,789
CERRALVO	0.372596	479,733	0.370915	369,210	0.385213	45,382	0.201231	158,912
CHINA	0.641514	825,377	0.625477	622,602	0.762213	89,796	0.271541	214,436
CIENEGA DE FLORES	0.672037	865,277	0.673755	670,658	0.500752	58,993	1.005430	793,986
DOCTOR ARROYO	1.575834	2,157,708	1.619991	1,612,544	2.096323	246,967	0.763587	603,003
DOCTOR COSS	0.221160	284,754	0.214834	213,846	0.268794	31,667	0.064392	50,850
DOCTOR GONZALEZ	0.153574	197,733	0.149009	148,324	0.187918	22,139	0.070279	55,499
GALEANA	1.379316	1,775,929	1.343199	1,337,025	1.651263	194,535	0.816471	644,765
GARCIA	3.155702	4,063,102	3.237761	3,222,878	2.532674	298,374	5.573553	4,401,265
GENERAL BRAVO	0.337697	434,799	0.337107	335,557	0.341855	40,274	0.171028	135,060
GENERAL ESCOBEDO	5.368887	6,912,672	5.426423	5,401,479	4.926763	580,420	7.627278	6,023,245
GENERAL TERAN	0.563606	725,662	0.552092	549,555	0.650166	76,596	0.316520	249,955
GENERAL TREVIÑO	0.100665	129,611	0.099574	99,117	0.108865	12,825	0.044712	35,309
GENERAL ZARAGOZA	0.384618	495,212	0.373021	371,307	0.471933	55,598	0.154328	121,873
GENERAL ZUAZUA	0.724422	932,724	0.742930	739,515	0.584695	68,883	1.490677	1,177,185
GUADALUPE	7.753989	9,983,594	7.726730	7,691,212	7.944353	935,922	10.500007	8,291,833
HERRERAS, LOS	0.149179	192,075	0.144083	143,421	0.187545	22,095	0.051541	40,702
HIDALGO	0.265015	341,218	0.256967	255,785	0.325605	38,359	0.245870	194,163
HIGUERAS	0.166648	214,567	0.163308	162,557	0.191781	22,594	0.067462	45,377
HUALAHUISES	0.219120	282,126	0.213287	212,307	0.263014	30,986	0.136365	107,687
ITURBIDE	0.216007	278,119	0.211084	210,113	0.253080	29,815	0.092512	73,057
JUAREZ	3.565226	4,590,382	3.656679	3,639,870	2.873969	338,581	6.770384	5,346,558
LAMPAZOS DE NARANJO	0.465275	599,061	0.463385	461,255	0.479154	56,449	0.201670	159,258
LINARES	1.412823	1,818,813	1.380010	1,373,667	1.657860	195,312	1.375329	1,086,095
MARIN	0.287866	370,627	0.279708	278,422	0.349160	41,134	0.127307	100,534
MELCHOR OCAMPO	0.201223	259,083	0.186755	185,897	0.310154	36,539	0.026109	20,618
MIER Y NORIEGA	0.334898	431,195	0.329746	328,230	0.373693	44,025	0.175891	138,901
MINA	0.450283	579,759	0.442260	440,227	0.510201	60,107	0.180338	142,413
MONTEMORELOS	1.050260	1,352,255	1.030927	1,026,188	1.194913	140,772	1.078711	851,856
MONTERREY	26.150258	33,669,581	26.130689	26,010,474	26.216261	3,088,529	21.712560	17,146,363
PARAS	0.159829	205,786	0.161620	160,877	0.146330	17,239	0.066340	52,388
PESQUERIA	1.016331	1,308,570	1.054411	1,049,565	0.728431	85,816	2.057864	1,625,091
RAMONES, LOS	0.247321	318,436	0.243772	242,651	0.274002	32,280	0.126513	99,907
RAYONES	0.254670	327,898	0.248721	247,577	0.299459	35,279	0.089008	70,289
SABINAS HIDALGO	0.714803	920,339	0.690443	687,270	0.853928	100,601	0.599429	473,368
SALINAS VICTORIA	0.931514	1,199,364	0.942738	938,404	0.846217	98,693	1.235913	975,998
SAN NICOLAS DE LOS GARZA	6.757144	8,700,114	6.714038	6,683,175	7.063117	832,103	7.278479	5,747,800
SAN PEDRO GARZA GARCIA	13.314872	17,143,470	13.251734	13,190,819	13.734173	1,618,018	5.449897	4,303,772
SANTA CATARINA	4.080519	5,253,843	4.162961	4,143,825	3.883073	457,464	5.199761	4,106,240
SANTIAGO	1.376705	1,772,567	1.390161	1,383,770	1.270060	149,625	1.036773	818,738
VALLECILLO	0.267813	344,821	0.269818	268,578	0.252633	29,763	0.108833	85,945
VILLALDAMA	0.285721	367,878	0.281674	280,379	0.316184	37,250	0.121808	96,191
TOTAL	100.000000	128,754,295	100.000000	99,540,325	100.000000	11,780,968	100.000000	78,969,789



SECRETARÍA DE FINANZAS Y TESORERÍA GENERAL DEL ESTADO
 COORDINACIÓN DE PLANEACIÓN HACENDARIA
 CÁLCULO DE PARTICIPACIONES EN EL SEGUNDO TRIMESTRE DE 2024

MUNICIPIO	IMPUESTO SOBRE LA RENTA NOMINA MUNICIPAL		IMPUESTO SOBRE LA RENTA ENAJENACION INMUEBLES		TOTAL	
	PORCENTAJE	MONTOS	PORCENTAJE	MONTOS	PORCENTAJE	MONTOS
ABASOLO	0.000996	2,176	0.019860	12,845	0.161643	6,144,437
AGUALEGUAS	0.160194	350,054	0.016648	10,767	0.251868	9,574,092
ALDAMAS, LOS	0.000000	0	0.000949	614	0.219184	8,331,715
ALLENDE	1.182586	2,584,167	0.837089	541,421	0.743122	28,247,846
ANAHUAC	0.303743	663,734	0.078014	50,458	0.698916	26,567,475
APODACA	6.900734	15,079,368	11.252166	7,277,784	7.038006	267,531,314
ARAMBERRI	0.036832	80,485	0.002030	1,313	0.776125	29,502,349
BUSTAMANTE	0.344979	753,843	0.027110	17,534	0.199133	7,569,518
CADEREYTA JIMENEZ	-0.000563	-1,230	1.023275	661,844	1.392537	52,933,628
CARMEN	0.000000	0	0.381173	246,539	0.684909	26,035,036
CERRALVO	0.000000	0	0.012490	8,078	0.370148	14,070,189
CHINA	0.148255	323,965	0.025034	16,192	0.658279	25,022,743
CIENEGA DE FLORES	0.000000	0	1.414019	914,573	0.720730	27,396,652
DOCTOR ARROYO	0.000000	0	0.002820	1,824	1.611824	61,269,241
DOCTOR COSS	0.070475	154,001	0.002765	1,788	0.230067	8,745,386
DOCTOR GONZALEZ	0.192560	420,779	0.051570	33,355	0.206699	7,857,133
GALEANA	0.724882	1,583,999	0.011723	7,583	1.351820	51,385,888
GARCIA	0.000000	0	8.409379	5,439,099	2.918700	110,946,728
GENERAL BRAVO	0.000000	0	0.008200	5,303	0.734407	27,916,558
GENERAL ESCOBEDO	7.794160	17,031,668	6.610037	4,275,303	5.355810	203,587,058
GENERAL TERAN	-0.003527	-7,708	0.042924	27,763	0.560910	21,321,524
GENERAL TREVIÑO	0.000000	0	0.000917	593	0.143651	5,460,535
GENERAL ZARAGOZA	-0.017954	-39,232	0.002493	1,613	0.425247	16,164,662
GENERAL ZUAZUA	0.000000	0	1.062869	687,453	0.665123	25,282,889
GUADALUPE	13.881315	30,333,218	5.234380	3,385,543	8.014968	304,667,979
HERRERAS, LOS	0.000000	0	0.000884	572	0.171735	6,528,072
HIDALGO	0.756246	1,652,536	0.012357	7,992	0.322283	12,250,730
HIGUERAS	0.093366	204,021	0.002325	1,504	0.218779	8,316,316
HUALAHUISES	0.040117	87,663	0.025770	16,668	0.252775	9,608,578
ITURBIDE	0.000000	0	0.000698	451	0.225964	8,589,434
JUAREZ	3.186192	6,962,413	3.137807	2,029,501	3.310120	125,825,540
LAMPAZOS DE NARANJO	0.283989	620,567	0.009767	6,317	0.610643	23,211,996
LINARES	1.807311	3,949,306	0.250508	162,026	1.477295	56,155,478
MARIN	0.489958	1,070,649	0.268670	173,773	0.366989	13,950,108
MELCHOR OCAMPO	0.106212	232,092	0.002254	1,458	0.257749	9,797,665
MIER Y NORIEGA	0.000000	0	0.000156	101	0.321769	12,231,207
MINA	0.000000	0	0.006292	4,070	0.458467	17,427,408
MONTEMORELOS	0.000000	0	1.195349	773,139	1.070770	40,702,524
MONTERREY	18.311227	40,013,387	20.698327	13,387,463	24.533483	932,575,955
PARAS	0.035988	78,641	0.003964	2,564	0.169213	6,432,179
PESQUERIA	1.663494	3,635,039	2.198147	1,421,739	1.073598	40,810,026
RAMONES, LOS	0.000000	0	0.017502	11,320	0.266312	10,123,154
RAYONES	0.175799	384,152	0.000724	468	0.278421	10,583,453
SABINAS HIDALGO	1.160054	2,534,930	0.173750	112,380	0.803010	30,524,300
SALINAS VICTORIA	1.074092	2,347,089	4.027419	2,604,893	0.968054	36,798,020
SAN NICOLAS DE LOS GARZA	6.993369	15,281,793	3.297317	2,132,670	6.709162	255,031,169
SAN PEDRO GARZA GARCIA	21.910585	47,878,644	14.880342	9,624,450	13.579525	516,189,978
SANTA CATARINA	9.115458	19,918,947	9.574715	6,192,826	4.398233	167,187,290
SANTIAGO	0.927049	2,025,771	3.634998	2,351,079	1.384191	52,616,380
VALLECILLO	0.000000	0	0.026558	17,178	0.346476	13,170,377
VILLALDAMA	0.149829	327,404	0.023466	15,177	0.291157	11,067,558
TOTAL	100.000000	218,518,331	100.000000	64,678,959	100.000000	3,801,237,471



Distribución de Participaciones Federales en el mes de Abril de 2024

SECRETARÍA DE FINANZAS Y TESORERÍA GENERAL DEL ESTADO
COORDINACIÓN DE PLANEACIÓN HACENDARIA
CÁLCULO DE PARTICIPACIONES DEL MES DE ABRIL DE 2024

MUNICIPIO	FONDO GENERAL DE PARTICIPACIONES (FGP)		FONDO DE FOMENTO MUNICIPAL (FFM) 70%		FONDO DE FOMENTO MUNICIPAL (FFM) 30%		IMPUESTO ESPECIAL SOBRE PRODUCCIÓN Y SERVICIOS (IEPS)	
	PORCENTAJE	MONTOS	PORCENTAJE	MONTOS	PORCENTAJE	MONTOS	PORCENTAJE	MONTOS
ABASOLO	0.112527	858,486	0.108593	125,153	1.759455	759,875	0.126994	24,050
AGUALEGUAS	0.213568	1,629,340	0.205282	236,588	1.722076	743,732	0.244034	46,214
ALDAMAS, LOS	0.231396	1,765,352	0.224482	258,716	0.675732	291,835	0.256817	48,635
ALLENDE	0.680169	5,189,112	0.671325	773,704	1.816576	784,544	0.712689	134,966
ANAHUAC	0.789495	6,023,174	0.762655	878,962	0.548964	237,087	0.888187	168,201
APODACA	6.795098	51,840,805	6.946822	8,006,226	4.066675	1,756,318	6.237195	1,181,172
ARAMBERRI	0.868286	6,624,283	0.829597	956,112	1.273181	549,862	1.010550	191,374
BUSTAMANTE	0.153910	1,174,199	0.151633	174,757	1.217472	525,803	0.162281	30,732
CADEREYTA JIMENEZ	1.523861	11,625,759	1.499756	1,728,471	1.256357	542,596	1.612498	305,368
CARMEN	0.510850	3,895,827	0.566829	653,272	3.654257	1,578,203	0.304077	57,585
CERRALVO	0.380832	2,905,427	0.378190	435,864	1.020803	440,865	0.390550	73,961
CHINA	0.720298	5,495,263	0.695020	801,012	1.322306	571,078	0.813250	154,010
CIENEGA DE FLORES	0.564004	4,302,868	0.598668	689,966	4.552960	1,966,336	0.436542	82,670
DOCTOR ARROYO	1.950297	14,879,101	1.862232	2,146,226	0.367437	158,689	2.274117	430,662
DOCTOR COSS	0.252252	1,924,470	0.242276	279,224	0.479666	207,159	0.288935	54,717
DOCTOR GONZALEZ	0.175992	1,342,666	0.168799	194,541	1.298729	560,896	0.202441	38,337
GALEANA	1.556822	11,877,226	1.499667	1,728,600	0.362707	156,646	1.766250	334,485
GARCIA	2.749160	20,973,750	2.879604	3,318,749	3.064534	1,323,513	2.269508	429,789
GENERAL BRAVO	0.340418	2,597,098	0.339545	391,326	11.351549	4,902,515	0.343628	65,075
GENERAL ESCOBEDO	5.080514	38,759,991	5.173042	5,961,940	3.161472	1,365,379	4.740282	897,694
GENERAL TERAN	0.620109	4,730,903	0.601979	693,782	1.015169	438,432	0.686773	130,058
GENERAL TREVIÑO	0.106018	808,825	0.104300	120,206	1.384821	598,078	0.112333	21,273
GENERAL ZARAGOZA	0.441611	3,369,112	0.423324	487,881	1.634510	705,913	0.508853	96,364
GENERAL ZUAZUA	0.633227	4,830,985	0.662488	763,519	0.822112	355,054	0.525633	99,542
GUADALUPE	7.878598	60,106,987	7.838616	9,034,020	3.472791	1,499,831	8.025616	1,519,856
HERRERAS, LOS	0.174222	1,329,162	0.166187	191,530	0.774907	334,668	0.203767	38,588
HIDALGO	0.304563	2,323,558	0.291874	336,365	0.659674	284,901	0.351224	66,513
HIGUERAS	0.183053	1,396,541	0.177790	204,903	1.573482	679,557	0.202409	38,331
HUALAHUISES	0.247771	1,890,280	0.238578	274,961	1.145917	494,899	0.281574	53,323
ITURBIDE	0.240206	1,832,563	0.232441	267,889	0.665370	287,361	0.268755	50,896
JUAREZ	3.114090	23,757,853	3.258842	3,755,822	1.478295	638,447	2.581824	488,934
LAMPAZOS DE NARANJO	0.474342	3,618,826	0.471433	543,327	4.760482	2,055,960	0.485040	91,855
LINARES	1.572703	11,998,382	1.521340	1,753,347	1.068763	461,578	1.761570	333,598
MARIN	0.327872	2,501,385	0.315033	363,076	1.659072	716,521	0.375084	71,032
MELCHOR OCAMPO	0.272325	2,077,606	0.249511	287,562	1.130760	488,353	0.356213	67,458
MIER Y NORIEGA	0.360220	2,748,174	0.352095	405,791	0.416578	179,912	0.390097	73,875
MINA	0.489405	3,733,740	0.476852	549,573	1.274623	550,485	0.535561	101,422
MONTEMORELOS	1.144700	8,733,088	1.114398	1,284,346	1.915713	827,360	1.256124	237,879
MONTERREY	26.195294	199,847,760	26.180843	30,173,471	0.000000	0	26.248428	4,970,811
PARAS	0.151018	1,152,140	0.153845	177,307	0.822138	355,066	0.140623	26,631
PESQUERIA	0.828440	6,320,292	0.888727	1,024,260	2.756267	1,190,378	0.606760	114,906
RAMONES, LOS	0.264737	2,019,716	0.259149	298,669	1.066117	460,435	0.285285	54,026
RAYONES	0.283905	2,165,950	0.274524	316,390	0.835949	361,030	0.318397	60,297
SABINAS HIDALGO	0.806667	6,154,183	0.777192	895,715	1.931154	834,028	0.915052	173,288
SALINAS VICTORIA	0.875857	6,682,043	0.893715	1,030,008	0.817602	353,107	0.810192	153,431
SAN NICOLAS DE LOS GARZA	6.957302	53,078,285	6.899079	7,944,287	3.959750	1,710,140	7.193455	1,362,265
SAN PEDRO GARZA GARCIA	13.589894	103,679,309	13.501650	15,560,677	7.589952	3,277,954	13.914375	2,635,043
SANTA CATARINA	3.941568	30,070,805	3.986152	4,594,048	2.473685	1,068,337	3.777629	715,391
SANTIAGO	1.307223	9,972,994	1.329517	1,532,271	2.297029	992,043	1.225244	232,031
VALLECILLO	0.257907	1,967,608	0.261085	300,901	3.031330	1,309,173	0.246219	46,628
VILLALDAMA	0.305605	2,331,507	0.299225	344,858	0.593075	256,139	0.329065	62,317
TOTAL	100.000000	762,914,758	100.000000	115,250,188	100.000000	43,188,069	100.000000	18,937,557

Los montos no incluyen descuentos ni compensación alguna.

El FGP incluye el faltante inicial de FEIEF

El FO FIR incluye el Ajuste del 1er trimestre 2024



SECRETARÍA DE FINANZAS Y TESORERÍA GENERAL DEL ESTADO
 COORDINACIÓN DE PLANEACIÓN HACENDARIA
 CÁLCULO DE PARTICIPACIONES DEL MES DE ABRIL DE 2024

MUNICIPIO	FONDO DE FISCALIZACION (FOFIR)		IMPUESTO SOBRE AUTOMOVILES NUEVOS (ISAN)		FONDO DE COMPENSACION (COMP ISAN)		IEPS A LA VENTA FINAL DE GASOLINA Y DIESEL (IEPSGyD)	
	PORCENTAJE	MONTOS	PORCENTAJE	MONTOS	PORCENTAJE	MONTOS	PORCENTAJE	MONTOS
ABASOLO	0.090172	85,619	0.100546	30,172	0.119051	4,675	0.057133	11,145
AGUALEGUAS	0.166488	158,081	0.188335	56,516	0.227307	8,926	0.074244	14,482
ALDAMAS, LOS	0.192113	182,412	0.210342	63,119	0.242859	9,537	0.065993	12,873
ALLENDE	0.629917	598,108	0.653236	196,023	0.694834	27,286	0.628777	122,652
ANAHUAC	0.636988	604,822	0.707757	212,384	0.834000	32,751	0.385225	75,144
APODACA	7.657214	7,270,547	7.257163	2,177,729	6.543511	256,963	10.643122	2,076,089
ARAMBERRI	0.648448	615,704	0.750461	225,198	0.932440	36,617	0.341663	66,646
BUSTAMANTE	0.140973	133,855	0.146976	44,105	0.157685	6,192	0.088619	17,286
CADEREYTA JIMENEZ	1.386892	1,316,858	1.450450	435,251	1.563832	61,412	1.777227	346,673
CARMEN	0.829865	787,959	0.681738	204,576	0.417496	16,395	1.266098	246,970
CERRALVO	0.365816	347,343	0.372784	111,865	0.385214	15,127	0.201235	39,254
CHINA	0.576662	547,542	0.643314	193,046	0.762215	29,932	0.271546	52,969
CIENEGA DE FLORES	0.760968	722,541	0.669570	200,925	0.506525	19,891	1.017106	198,401
DOCTOR ARROYO	1.449903	1,376,687	1.682103	504,765	2.096324	82,322	0.763588	148,948
DOCTOR COSS	0.195567	185,691	0.221871	66,579	0.268794	10,556	0.064393	12,561
DOCTOR GONZALEZ	0.135120	128,297	0.154086	46,238	0.187919	7,380	0.070281	13,709
GALEANA	1.233198	1,170,925	1.383371	415,122	1.651264	64,845	0.816472	159,264
GARCIA	3.490357	3,314,104	3.146416	944,177	2.532861	99,465	5.573731	1,087,234
GENERAL BRAVO	0.335457	318,517	0.337759	101,355	0.341866	13,425	0.171049	33,365
GENERAL ESCOBEDO	5.606267	5,323,167	5.362300	1,609,119	4.927086	193,486	7.627932	1,487,935
GENERAL TERAN	0.517094	490,983	0.564897	169,514	0.650171	25,532	0.316530	61,744
GENERAL TREVIÑO	0.096259	91,398	0.100787	30,244	0.108866	4,275	0.044713	8,722
GENERAL ZARAGOZA	0.337703	320,650	0.385920	115,807	0.471933	18,533	0.154329	30,104
GENERAL ZUAZUA	0.799490	759,118	0.722339	216,759	0.584708	22,961	1.490704	290,783
GUADALUPE	7.651414	7,265,040	7.756835	2,327,671	7.944896	311,995	10.501106	2,048,387
HERRERAS, LOS	0.128566	122,073	0.149751	44,937	0.187545	7,365	0.051541	10,054
HIDALGO	0.232459	220,721	0.265918	79,797	0.325605	12,786	0.245871	47,960
HIGUERAS	0.153144	145,411	0.167023	50,120	0.191782	7,531	0.057463	11,209
HUALAHUISES	0.195535	185,661	0.219774	65,930	0.263014	10,329	0.136367	26,600
ITURBIDE	0.196088	186,186	0.216560	64,985	0.253080	9,938	0.092513	18,046
JUAREZ	3.936590	3,737,803	3.554922	1,066,761	2.874064	112,864	6.770577	1,320,696
LAMPAZOS DE NARANJO	0.457811	434,693	0.465482	139,682	0.479166	18,817	0.201695	39,344
LINARES	1.280850	1,216,171	1.416280	424,997	1.657873	65,104	1.375354	268,282
MARIN	0.254916	242,044	0.288770	86,654	0.349162	13,712	0.127311	24,834
MELCHOR OCAMPO	0.142694	135,488	0.202847	60,870	0.310154	12,180	0.026110	5,093
MIER Y NORIEGA	0.314053	298,194	0.335476	100,670	0.373693	14,675	0.175891	34,310
MINA	0.418080	396,968	0.451177	135,389	0.510219	20,036	0.180375	35,185
MONTEMORELOS	0.972520	923,411	1.052418	315,809	1.194947	46,925	1.078779	210,431
MONTERREY	26.113186	24,794,547	26.151287	7,847,478	26.219255	1,029,627	21.718614	4,236,519
PARAS	0.167081	158,644	0.159627	47,901	0.146331	5,746	0.066340	12,941
PESQUERIA	1.170998	1,111,866	1.012039	303,693	0.728473	28,607	2.057949	401,432
RAMONES, LOS	0.232984	221,219	0.247718	74,335	0.274003	10,760	0.126516	24,679
RAYONES	0.230604	218,960	0.255337	76,622	0.299459	11,760	0.089009	17,362
SABINAS HIDALGO	0.639183	606,906	0.716901	215,128	0.855543	33,597	0.602695	117,564
SALINAS VICTORIA	0.977328	927,976	0.930242	279,147	0.846245	33,232	1.235970	241,093
SAN NICOLAS DE LOS GARZA	6.592380	6,259,484	6.761716	2,029,056	7.063796	277,394	7.279852	1,420,037
SÁN PEDRO GARZA GARCIA	13.088481	12,427,551	13.321154	3,997,412	13.736219	539,420	5.454036	1,063,886
SANTA CATARINA	4.194899	3,983,069	4.077345	1,223,530	3.867640	151,882	5.168546	1,008,197
SANTIAGO	1.433902	1,361,494	1.375118	412,645	1.270254	49,883	1.037166	202,314
VALLECILLO	0.275968	262,032	0.267587	80,297	0.252636	9,921	0.108839	21,231
VILLALDAMA	0.269353	255,752	0.286175	85,876	0.316184	12,417	0.121809	23,760
TOTAL	100.000000	94,950,292	100.000000	30,008,000	100.000000	3,926,989	100.000000	19,506,396



SECRETARÍA DE FINANZAS Y TESORERÍA GENERAL DEL ESTADO
 COORDINACIÓN DE PLANEACIÓN HACENDARIA
 CÁLCULO DE PARTICIPACIONES DEL MES DE ABRIL DE 2024

MUNICIPIO	IMPUESTO SOBRE LA RENTA NOMINA MUNICIPAL		IMPUESTO SOBRE LA RENTA ENAJENACION INMUEBLES		TOTAL	
	PORCENTAJE	MONTOS	PORCENTAJE	MONTOS	PORCENTAJE	MONTOS
ABASOLO	0.000000	0	0.019850	2,610	0.158682	1,901,783
AGUALEGUAS	0.116386	112,497	0.016639	2,188	0.251029	3,008,564
ALDAMAS, LOS	0.000000	0	0.000948	125	0.219660	2,632,605
ALLENDE	0.983314	950,460	0.836642	110,012	0.741505	8,886,865
ANAHUAC	0.000000	0	0.077972	10,253	0.687763	8,242,777
APODACA	6.326543	6,115,165	11.246157	1,478,781	6.855274	82,159,796
ARAMBERRI	0.000000	0	0.002028	267	0.773145	9,266,063
BUSTAMANTE	0.356110	344,212	0.027095	3,563	0.204816	2,454,704
CADEREYTA JIMENEZ	-0.001273	-1,230	1.022729	134,481	1.376368	16,495,638
CARMEN	0.000000	0	0.380970	50,095	0.625026	7,490,881
CERRALVO	0.000000	0	0.012483	1,641	0.364738	4,371,348
CHINA	0.000000	0	0.025021	3,290	0.654836	7,848,141
CIENEGA DE FLORES	0.000000	0	1.475993	194,081	0.699019	8,377,679
DOCTOR ARROYO	0.000000	0	0.002819	371	1.646052	19,727,772
DOCTOR COSS	0.000000	0	0.002763	363	0.228731	2,741,319
DOCTOR GONZALEZ	0.138053	133,440	0.051542	6,777	0.206283	2,472,282
GALEANA	0.000000	0	0.011717	1,541	1.327391	15,908,653
GARCIA	0.000000	0	8.404889	1,105,176	2.719751	32,595,957
GENERAL BRAVO	0.000000	0	0.008195	1,078	0.702864	8,423,753
GENERAL ESCOBEDO	9.021738	8,720,310	6.606507	868,703	5.439153	65,187,724
GENERAL TERAN	-0.007974	-7,708	0.042901	5,641	0.562281	6,738,881
GENERAL TREVIÑO	0.000000	0	0.000917	121	0.140438	1,683,141
GENERAL ZARAGOZA	-0.040588	-39,232	0.002492	328	0.425991	5,105,460
GENERAL ZUAZUA	0.000000	0	1.062301	139,684	0.623986	7,478,406
GUADALUPE	19.491501	18,840,264	5.231585	687,912	8.647710	103,641,964
HERRERAS, LOS	0.000000	0	0.000884	116	0.173426	2,078,494
HIDALGO	0.313524	303,049	0.012350	1,624	0.306827	3,677,294
HIGUERAS	0.141780	137,043	0.002324	306	0.222860	2,670,951
HUALAHUISSES	0.044016	42,545	0.025757	3,387	0.254315	3,047,935
ITURBIDE	0.000000	0	0.000698	92	0.226782	2,717,956
JUAREZ	4.947292	4,781,996	3.136132	412,377	3.343669	40,073,553
LAMPAZOS DE NARANJO	0.642018	620,567	0.009762	1,284	0.631157	7,564,353
LINARES	2.191375	2,118,158	0.250374	32,922	1.558005	18,672,540
MARIN	0.083570	80,778	0.268527	35,309	0.345046	4,135,344
MELCHOR OCAMPO	0.073446	70,992	0.002253	296	0.267495	3,205,898
MIER Y NORIEGA	0.000000	0	0.000155	20	0.321706	3,855,621
MINA	0.000000	0	0.006289	827	0.460882	5,523,625
MONTEMORELOS	0.000000	0	1.194710	157,095	1.062699	12,736,345
MONTERREY	17.980939	17,380,172	20.687275	2,720,213	24.447473	293,000,598
PARAS	0.017665	17,075	0.003962	521	0.163036	1,953,971
PESQUERIA	-0.003428	-3,313	2.196973	288,885	0.899549	10,781,005
RAMONES, LOS	0.000000	0	0.007975	1,049	0.264073	3,164,888
RAYONES	0.000000	0	0.000724	95	0.269378	3,228,465
SABINAS HIDALGO	0.965916	933,643	0.173974	22,876	0.833292	9,986,928
SALINAS VICTORIA	1.668167	1,612,431	4.025268	529,291	0.988056	11,841,759
SAN NICOLAS DE LOS GARZA	5.861587	5,665,744	3.295556	433,339	6.690086	80,180,031
SAN PEDRO GARZA GARCIA	20.863848	20,166,759	14.872396	1,955,602	13.792653	165,303,612
SANTA CATARINA	6.812296	6,584,688	9.569603	1,258,327	4.226840	50,658,274
SANTIAGO	0.673461	650,959	3.633057	477,718	1.325363	15,884,352
VALLECILLO	0.000000	0	0.026544	3,490	0.333860	4,001,281
VILLALDAMA	0.338721	327,404	0.023324	3,067	0.308980	3,703,096
TOTAL	100.000000	96,658,869	100.000000	13,149,208	100.000000	1,198,490,324

7



Distribución de Participaciones Federales en el mes de Mayo 2024
 SECRETARÍA DE FINANZAS Y TESORERÍA GENERAL DEL ESTADO
 COORDINACIÓN DE PLANEACIÓN HACENDARIA
 CÁLCULO DE PARTICIPACIONES DEL MES DE MAYO DE 2024

MUNICIPIO	FONDO GENERAL DE PARTICIPACIONES (FGP)		FONDO DE FOMENTO MUNICIPAL (FFM) 70%		FONDO FOMENTO MUNICIPAL (FFM) 30%		IMPUESTO ESPECIAL SOBRE PRODUCCIÓN Y SERVICIOS (IEPS)	
	PORCENTAJE	MONTOS	PORCENTAJE	MONTOS	PORCENTAJE	MONTOS	PORCENTAJE	MONTOS
ABASOLO	0.103712	1,007,864	0.097648	159,673	1.773185	1,252,017	0.128078	23,790
AGUALEGUAS	0.195001	1,895,001	0.182230	297,980	1.735180	1,225,182	0.246318	45,752
ALDAMAS, LOS	0.215907	2,098,166	0.205252	335,625	0.676717	477,819	0.258722	48,056
ALLENDE	0.660165	6,415,417	0.646488	1,057,126	1.822929	1,287,140	0.715123	132,830
ANAHUAC	0.729360	7,087,853	0.687993	1,124,995	0.549728	388,154	0.895585	166,350
APODACA	7.132163	69,309,578	7.365309	12,043,632	4.066364	2,871,192	6.195312	1,150,744
ARAMBERRI	0.782304	7,602,353	0.722844	1,181,983	1.762683	1,244,601	1.021230	189,688
BUSTAMANTE	0.148805	1,446,075	0.145296	237,585	1.219242	860,887	0.162909	30,259
DOCTEREYA JIMENEZ	1.469237	14,277,908	1.431935	2,341,477	1.246776	880,328	1.619129	300,744
CARMEN	0.636393	6,184,406	0.722948	1,182,153	3.705569	2,616,441	0.288589	53,604
CERRALVO	0.374906	3,643,299	0.370831	606,377	1.023980	723,016	0.391278	72,678
CHINA	0.663658	6,449,367	0.624696	1,021,493	1.329040	938,413	0.820218	152,351
CIENEGA DE FLORES	0.619116	6,016,507	0.667050	1,090,750	3.931956	2,776,289	0.426500	79,220
DOCTOR ARROYO	1.753008	17,035,569	1.617283	2,644,555	0.367960	259,811	2.298391	426,913
DOCTOR COSS	0.229903	2,234,171	0.214527	350,791	0.480365	339,178	0.291685	54,179
DOCTOR GONZALEZ	0.159874	1,553,636	0.148787	243,294	1.304494	921,082	0.204423	37,971
GALEANNA	1.429227	13,889,089	1.341448	2,193,513	0.363216	256,461	1.781949	330,987
GARCIA	3.040657	29,548,819	3.241519	5,300,478	3.086204	2,179,118	2.233537	414,867
GENERAL BRAVO	0.338421	3,288,746	0.337066	551,164	11.517811	8,132,536	0.343868	63,872
GENERAL ESCOBEDO	5.286536	51,374,052	5.428832	8,877,136	3.175361	2,242,069	4.714750	875,738
GENERAL TERAN	0.579474	5,631,277	0.551528	901,850	1.016584	717,793	0.691770	128,492
GENERAL TREVIÑO	0.102168	992,863	0.099521	162,735	1.392201	983,010	0.112806	20,953
GENERAL ZARAGOZA	0.400643	3,893,409	0.372459	609,039	1.655052	1,168,605	0.513893	95,453
GENERAL ZUAZUA	0.698728	6,790,169	0.743812	1,216,269	0.823047	581,140	0.517567	96,135
GUADALUPE	7.786907	75,672,420	7.724770	12,631,417	3.471759	2,451,351	8.036591	1,492,752
HERRERAS, LOS	0.156220	1,518,131	0.143836	235,199	0.776038	547,948	0.205982	38,260
HIDALGO	0.276134	2,683,440	0.256576	419,549	0.660632	466,461	0.354722	65,888
HIGUERAS	0.171258	1,664,273	0.163145	266,772	1.578581	1,113,198	3.203860	37,866
HUALAHUISES	0.227173	2,207,643	0.213004	348,300	1.150856	812,601	0.284108	52,772
ITURBIDE	0.222811	2,165,259	0.210845	344,770	0.667816	471,534	0.270895	50,317
JUAREZ	3.437998	33,410,142	3.660999	5,986,405	1.479350	1,044,544	2.541917	472,147
LAMPAZOS DE NARANJO	0.467775	4,545,792	0.463279	757,546	4.804309	3,392,243	0.485841	90,242
LINARES	1.457588	14,164,697	1.378415	2,253,961	1.071964	756,895	1.775727	329,831
MARIN	0.299101	2,906,630	0.279310	456,724	1.661483	1,173,146	0.378623	70,327
MELCHOR OCAMPO	0.221215	2,149,742	0.186054	304,232	1.132412	799,577	0.362501	67,333
MIER Y NORIEGA	0.342018	3,323,699	0.329496	538,786	0.418727	295,656	0.392336	72,874
MINA	0.461213	4,482,020	0.441849	722,505	1.177551	831,449	0.539019	100,120
MONTEMORELOS	1.076684	10,463,111	1.029950	1,684,157	1.928946	1,361,997	1.264474	234,869
MONTERREY	26.151233	254,135,192	26.126116	42,720,994	0.000000	0	25.252158	4,876,191
PARAS	0.157350	1,529,109	0.161706	264,419	0.823336	581,344	0.139844	25,975
PESQUERIA	0.963334	9,361,585	1.056208	1,727,093	2.787582	1,968,266	0.590139	109,615
RAMONES, LOS	0.252212	2,450,971	0.243598	398,327	1.074543	758,717	0.286625	53,276
RAYONES	0.262889	2,554,733	0.248432	406,232	0.840006	593,115	0.320982	59,621
SABINAS HIDALGO	0.734327	7,136,122	0.687364	1,123,966	1.482202	1,046,558	0.923040	171,450
SALINAS VICTORIA	0.915753	8,899,198	0.943248	1,542,384	0.818196	577,714	0.805267	149,574
SAN NICOLAS DE LOS GARZA	6.810776	66,186,470	6.711150	10,973,962	3.959627	2,795,827	7.211100	1,339,421
SAN PEDRO GARZA GARCIA	13.384215	130,066,524	13.246268	21,660,078	7.586282	5,356,548	13.938526	2,589,003
SANTA CATARINA	4.101717	39,860,099	4.185105	6,843,414	2.663229	1,880,462	3.766643	699,633
SANTIAGO	1.354409	13,181,455	1.390585	2,273,861	2.302186	1,625,535	1.219083	226,438
YALLECILLO	0.265016	2,575,396	0.269912	441,355	3.064806	2,164,009	0.245342	45,571
VILLALDAMA	0.291311	2,830,930	0.281478	460,268	0.593937	419,369	0.330823	61,449
TOTAL	100.000000	971,790,481	100.000000	163,518,350	100.000000	70,608,343	100.000000	18,574,440

Los montos no incluyen descuentos ni compensación alguna.
 El FGP incluye el faltante inicial de FEIEF, Ajuste Definitivo 2023
 El FFM 70% incluye Ajuste Definitivo 2023
 El FFM 30% incluye Ajuste Definitivo 2023
 El FOFIR incluye Ajuste Definitivo 2023
 El IEPS incluye Ajuste Definitivo 2023



SECRETARÍA DE FINANZAS Y TESORERÍA GENERAL DEL ESTADO
 COORDINACIÓN DE PLANEACIÓN HACENDARIA
 CÁLCULO DE PARTICIPACIONES DEL MES DE MAYO DE 2024

MUNICIPIO	FONDO DE FISCALIZACIÓN (FOFIR)		IMPUESTO SOBRE AUTOMÓVILES NUEVOS (ISAN)		FONDO DE COMPENSACION (COMP ISAN)		IEPS A LA VENTA FINAL DE GASOLINA Y DIESEL (IEPSGyD)	
	PORCENTAJE	MONTOS	PORCENTAJE	MONTOS	PORCENTAJE	MONTOS	PORCENTAJE	MONTOS
ABASOLO	0.128616	24,108	0.097247	32,921	0.119050	4,675	0.057132	17,845
AGUALEGUAS	0.247451	46,383	0.181386	61,405	0.227305	8,926	0.074240	23,188
ALDAMAS, LOS	0.259668	48,573	0.204548	69,246	0.242859	9,537	0.065992	20,612
ALLENDE	0.716337	134,273	0.645583	218,550	0.694761	27,283	0.628645	196,352
ANAHUAC	0.899256	168,560	0.685258	231,981	0.833997	32,751	0.385220	120,320
APODACA	6.174619	1,157,394	7.380727	2,498,610	6.542422	256,920	10.641171	3,323,677
ARAMBERRI	1.026507	192,412	0.718912	243,375	0.932706	36,627	0.342139	106,864
BUSTAMANTE	0.163220	30,595	0.145063	49,109	0.157683	6,192	0.088616	27,678
CADEREYTA JIMENEZ	1.622439	304,116	1.429468	483,920	1.563593	61,402	1.776800	554,968
CARMEN	0.280907	52,654	0.728672	246,678	0.417453	16,393	1.266021	395,431
CERRALVO	0.391640	73,410	0.370562	125,447	0.385212	15,127	0.201230	62,853
CHINA	0.823676	154,393	0.622120	210,607	0.762211	29,932	0.271540	84,813
CIENEGA DE FLORES	0.422246	79,147	0.670220	226,891	0.497865	19,551	1.001600	312,841
DOCTOR ARROYO	2.310438	433,077	1.608308	544,463	2.096323	82,322	0.763587	238,500
DOCTOR COSS	0.293050	54,930	0.213510	72,280	0.268794	10,556	0.064392	20,112
DOCTOR GONZALEZ	0.205407	38,502	0.148054	50,121	0.187918	7,380	0.070278	21,951
GALEANA	1.789740	335,476	1.335643	452,157	1.651263	64,845	0.816471	255,018
GARCIA	2.215709	415,321	3.254801	1,101,953	2.532581	99,454	5.573229	1,740,750
GENERAL BRAVO	0.343989	64,479	0.336976	114,077	0.341650	13,424	0.171021	53,417
GENERAL ESCOBEDO	4.702121	881,382	5.438241	1,841,017	4.926601	193,467	7.627063	2,382,247
GENERAL TERAN	0.694250	130,133	0.549680	186,084	0.650164	25,532	0.316517	98,861
GENERAL TREVIÑO	0.113041	21,189	0.059346	33,632	0.108865	4,275	0.044711	13,965
GENERAL ZARAGOZA	0.516395	96,795	0.370595	125,458	0.471933	18,533	0.154328	48,203
GENERAL ZUAZUA	0.513565	96,265	0.746793	252,813	0.584688	22,961	1.490669	465,597
GUADALUPE	8.042106	1,507,443	7.720661	2,613,688	7.944081	311,963	10.499647	3,279,473
HERRERAS, LOS	0.207081	38,816	0.143017	48,416	0.187545	7,365	0.051540	16,098
HIDALGO	0.336458	66,816	0.255283	86,421	0.325604	12,786	0.245869	76,795
HIGUERAS	0.204580	38,347	0.162609	55,048	0.191781	7,531	0.057461	17,947
HUALAHUISES	0.285366	53,490	0.212067	71,791	0.263013	10,329	0.136364	42,592
ITURBIDE	0.271957	50,977	0.210054	71,110	0.253080	9,938	0.092512	28,895
JUAREZ	2.522124	472,757	3.675746	1,244,356	2.873921	112,859	6.770321	2,114,651
LAMPAZOS DE NARANJO	0.486240	91,143	0.462982	156,734	0.479147	18,816	0.201661	62,987
LINARES	1.782754	334,166	1.373179	464,865	1.657854	65,104	1.375321	429,570
MARIN	0.380380	71,300	0.278002	94,112	0.349159	13,711	0.127305	39,763
MELCHOR OCAMPO	0.365622	68,534	0.183729	62,198	0.310154	12,180	0.026109	8,155
MIER Y NORIEGA	0.393448	73,749	0.326668	111,264	0.373693	14,675	0.175891	54,938
MINA	0.540738	101,358	0.440569	149,147	0.510191	20,035	0.180326	56,323
MONTEMORELOS	1.268621	237,795	1.023860	347,625	1.194896	46,923	1.078688	336,919
MONTERREY	26.254387	4,921,222	26.124456	8,843,955	26.214765	1,029,451	21.710574	6,781,109
PARAS	0.139457	26,140	0.161994	54,840	0.146330	5,746	0.066339	20,721
PESQUERIA	0.581896	109,073	1.062349	359,639	0.728410	28,605	2.057836	642,747
RAMONES, LOS	0.287590	53,907	0.243028	82,273	0.274001	10,760	0.126512	39,515
RAYONES	0.322266	60,407	0.247476	83,779	0.299458	11,760	0.089008	27,801
SABINAS HIDALGO	0.927209	173,800	0.684258	231,643	0.853121	33,502	0.598357	186,892
SALINAS VICTORIA	0.802827	150,485	0.945067	319,935	0.846203	33,230	1.235894	386,021
SAN NICOLAS DE LOS GARZA	7.219943	1,353,334	6.704562	2,269,706	7.062777	277,355	7.278029	2,273,229
SAN PEDRO GARZA GARCIA	13.950769	2,614,985	13.237146	4,481,193	13.733150	539,299	5.448539	1,701,804
SANTA CATARINA	3.759242	704,647	4.199619	1,418,657	3.890790	152,791	5.210001	1,627,298
SANTIAGO	1.216049	227,841	1.392844	471,522	1.269963	49,871	1.036644	323,787
VALLECHILLO	0.244908	45,906	0.270236	91,483	0.252631	9,921	0.108831	33,992
VILLALDAMA	0.331696	62,174	0.280827	95,069	0.316184	12,417	0.121807	38,046
TOTAL	100.000000	18,744,381	100.000000	33,853,165	100.000000	3,926,989	100.000000	31,234,131



SECRETARÍA DE FINANZAS Y TESORERÍA GENERAL DEL ESTADO
 COORDINACIÓN DE PLANEACIÓN HACENDARIA
 CÁLCULO DE PARTICIPACIONES DEL MES DE MAYO DE 2024

MUNICIPIO	IMPUESTO SOBRE LA RENTA NOMINA MUNICIPAL		IMPUESTO SOBRE LA RENTA ENAJENACION INMUEBLES		TOTAL	
	PORCENTAJE	MONTOS	PORCENTAJE	MONTOS	PORCENTAJE	MONTOS
ABASOLO	0.002123	1,321	0.019863	3,366	0.181655	2,527,579
AGUALEGUAS	0.193652	120,489	0.016650	2,821	0.267866	3,727,127
ALDAMAS, LOS	0.000000	0	0.000949	161	0.223362	3,107,894
ALLENDE	1.336097	831,310	0.837203	141,866	0.750470	10,442,147
ANAHUAC	0.000000	0	0.076024	13,221	0.670841	9,334,186
APODACA	7.022541	4,369,375	11.253699	1,906,964	7.107024	98,888,187
ARAMBERRI	0.129357	80,485	0.002030	344	0.781847	10,878,732
BUSTAMANTE	0.366068	227,765	0.027114	4,594	0.209911	2,920,739
CADEREYTA JIMENEZ	0.000000	0	1.023415	173,420	1.392704	19,378,283
CARMEN	0.000000	0	0.381225	64,599	0.777077	10,812,359
CERRALVO	0.000000	0	0.012492	2,117	0.382655	5,324,323
CHINA	0.485880	302,311	0.025038	4,243	0.671829	9,347,924
CIENEGA DE FLORES	0.000000	0	1.398205	236,929	0.778928	10,838,124
DOCTOR ARROYO	0.000000	0	0.002821	478	1.557098	21,665,688
DOCTOR COSS	0.247513	154,001	0.002765	469	0.236498	3,290,666
DOCTOR GONZALEZ	0.344631	214,427	0.051577	8,740	0.222587	3,097,103
GALEANA	2.528476	1,573,200	0.011725	1,987	1.390867	19,352,733
GARCIA	0.000000	0	8.410525	1,425,182	3.034742	42,225,842
GENERAL BRAVO	0.000000	0	0.008201	1,390	0.882778	12,283,104
GENERAL ESCOBEDO	2.741078	1,705,479	6.610937	1,120,238	5.138139	71,492,827
GENERAL TERAN	0.000000	0	0.042930	7,275	0.562542	7,827,298
GENERAL TREVIÑO	0.000000	0	0.000917	155	0.160468	2,232,777
GENERAL ZARAGOZA	0.000000	0	0.002494	423	0.435234	6,055,917
GENERAL ZUAZUA	0.000000	0	1.063014	180,130	0.697238	9,701,479
GUADALUPE	9.382938	5,837,997	5.235093	887,098	7.667419	106,685,603
HERRERAS, LOS	0.000000	0	0.000884	150	0.176107	2,450,382
HIDALGO	0.723509	450,162	0.012359	2,094	0.311224	4,330,413
HIGUERAS	0.000000	0	0.002326	394	0.230081	3,201,378
HUALAHUISES	0.072514	45,118	0.025774	4,367	0.262251	3,649,003
ITURBIDE	0.000000	0	0.006698	118	0.229473	3,192,919
JUAREZ	3.504407	2,180,417	3.138235	531,781	3.418827	47,570,059
LAMPAZOS DE NARANJO	0.000000	0	0.009768	1,655	0.655244	9,117,159
LINARES	1.552936	966,226	0.250542	42,455	1.423571	19,807,771
MARIN	0.715727	445,321	0.268707	45,533	0.382098	5,316,566
MELCHOR OCAMPO	0.118869	72,715	0.002254	382	0.254780	3,545,046
MIER Y NORIEGA	0.000000	0	0.000156	26	0.322382	4,485,669
MINA	0.000000	0	0.006293	1,066	0.464565	6,464,023
MONTEMORELOS	0.000000	0	1.195511	202,582	1.072001	14,915,978
MONTERREY	22.745737	14,152,236	20.701148	3,507,856	24.505145	340,968,206
PARAS	0.049126	30,566	0.003965	672	0.182514	2,539,533
PESQUERIA	2.192992	1,364,464	2.198446	372,532	1.153044	16,043,619
RAMONES, LOS	0.000000	0	0.019933	3,378	0.276778	3,851,123
RAYONES	0.160768	100,029	0.000724	123	0.280118	3,897,598
SABINAS HIDALGO	1.340194	833,859	0.173693	29,433	0.788207	10,967,223
SALINAS VICTORIA	1.180756	734,658	4.027968	682,548	0.968492	13,475,747
SAN NICOLAS DE LOS GARZA	7.197319	4,478,121	3.297766	558,814	6.648358	92,506,239
SAN PEDRO GARZA GARCIA	21.276338	13,237,986	14.882369	2,521,851	13.279237	184,769,271
SANTA CATARINA	11.150651	6,937,856	9.576020	1,622,678	4.437752	61,747,535
SANTIAGO	1.239800	771,395	3.635493	616,042	1.420701	19,767,847
VALLECILLO	0.000000	0	0.026562	4,501	0.388966	5,412,137
VILLALDAMA	0.000000	0	0.023502	3,982	0.286306	3,983,703
TOTAL	100.000000	62,219,289	100.000000	16,945,223	100.000000	1,391,414,791



Distribución de Participaciones Federales en el mes de Junio 2024

SECRETARÍA DE FINANZAS Y TESORERÍA GENERAL DEL ESTADO
COORDINACIÓN DE PLANEACIÓN HACENDARIA
CÁLCULO DE PARTICIPACIONES DEL MES DE JUNIO DE 2024

MUNICIPIO	FONDO GENERAL DE PARTICIPACIONES (FG)		FONDO DE FOMENTO MUNICIPAL (FFM) 70%		FONDO DE FOMENTO MUNICIPAL (FFM) 30%		IMPUESTO ESPECIAL SOBRE PRODUCCIÓN Y SERVICIOS (IEPS)	
	PORCENTAJE	MONTOS	PORCENTAJE	MONTOS	PORCENTAJE	MONTOS	PORCENTAJE	MONTOS
ABASOLO	0.108160	923,502	0.111557	119,048	1.773185	549,368	0.096131	41,033
AGUALEGUAS	0.204368	1,744,959	0.211523	225,726	1.735180	537,594	0.179034	76,420
ALDAMAS, LOS	0.223722	1,910,212	0.229692	245,115	0.676717	209,661	0.202586	86,472
ALLENDE	0.670196	5,722,348	0.677859	723,376	1.822929	564,780	0.643065	274,468
ANAHUAC	0.759702	6,486,574	0.782879	835,447	0.549728	170,317	0.677641	289,247
APODACA	6.961155	59,436,539	6.830530	7,289,181	4.066364	1,259,841	7.423655	3,168,739
ARAMBERRI	0.825916	7,051,930	0.859229	916,924	1.762683	546,115	0.707964	302,190
BUSTAMANTE	0.151380	1,292,527	0.153346	163,643	1.219242	377,746	0.144417	61,644
CADEREYTA JIMENEZ	1.496598	12,778,422	1.517497	1,619,393	1.246776	386,278	1.422600	607,228
CARMEN	0.572907	4,891,659	0.524412	559,625	3.705569	1,148,060	0.744609	317,831
CERRALVO	0.377894	3,226,581	0.380177	405,705	1.023980	317,250	0.369812	157,852
CHINA	0.692236	5,910,527	0.714065	762,012	1.329040	411,763	0.614946	262,486
CIENEGA DE FLORES	0.583957	4,986,006	0.557100	594,508	3.931956	1,218,199	0.679046	289,846
DOCTOR ARROYO	1.852559	15,817,736	1.928602	2,058,103	0.367960	114,002	1.583318	675,829
DOCTOR COSS	0.241180	2,059,271	0.249794	266,567	0.480365	148,827	0.210679	89,927
DOCTOR GONZALEZ	0.168005	1,434,484	0.174217	185,915	1.304494	404,159	0.146012	62,324
GALEANA	1.493611	12,752,918	1.542791	1,646,385	0.363216	112,532	1.319481	563,212
GARCIA	2.893330	24,704,166	2.780793	2,967,516	3.086204	956,168	3.291785	1,405,077
GENERAL BRAVO	0.339416	2,898,037	0.340175	363,017	11.517811	3,568,450	0.336727	143,730
GENERAL ESCOBEDO	5.182165	44,246,962	5.102441	5,445,056	3.175361	983,791	5.464441	2,332,462
GENERAL TERAN	0.599972	5,122,752	0.615630	656,967	1.016584	314,958	0.544535	232,431
GENERAL TREVIÑO	0.104110	888,925	0.105593	112,684	1.392201	431,332	0.098859	42,197
GENERAL ZARAGOZA	0.421315	3,597,319	0.437105	466,456	1.655052	512,768	0.365406	155,971
GENERAL ZUAZUA	0.665660	5,683,612	0.640400	683,401	0.823047	254,997	0.755094	322,307
GUADALUPE	7.832483	66,876,207	7.867296	8,395,563	3.471759	1,075,621	7.709220	3,280,631
HERRERAS, LOS	0.165303	1,411,411	0.172242	183,807	0.776038	240,432	0.140737	60,073
HIDALGO	0.290479	2,480,199	0.301436	321,677	0.696632	204,677	0.251682	107,429
HIGUERAS	0.177209	1,513,069	0.181755	193,959	1.576581	488,457	0.161115	68,771
HUALAHUISES	0.237565	2,028,409	0.245504	261,989	1.150856	356,558	0.209458	89,406
ITURBIDE	0.231588	1,977,374	0.238293	254,293	0.667816	206,903	0.207859	88,720
JUAREZ	3.274433	27,958,141	3.149492	3,360,971	1.479350	458,332	3.716806	1,586,495
LAMPAZOS DE NARANJO	0.471073	4,022,166	0.473592	505,392	4.804309	1,488,472	0.462154	197,267
LINARES	1.515659	12,941,174	1.560017	1,664,768	1.071964	332,116	1.358802	579,910
MARIN	0.313616	2,677,753	0.324704	346,507	1.661483	514,761	0.274358	117,108
MELCHOR OCAMPO	0.247004	2,109,000	0.266704	284,612	1.132412	350,844	0.177255	75,660
MIER Y NORIEGA	0.351203	2,998,681	0.358219	382,272	0.418727	129,730	0.326362	139,306
MINA	0.475415	4,059,243	0.486264	518,915	1.177551	364,829	0.437004	186,532
MONTEMORELOS	1.110962	9,485,742	1.137145	1,213,502	1.928946	597,626	1.018255	434,636
MONTERREY	26.169655	223,444,766	26.183727	27,941,892	0.000000	0	26.119831	11,149,082
PARAS	0.154154	1,316,218	0.151713	161,901	0.823336	255,086	0.162796	69,489
PESQUERIA	0.895213	7,643,610	0.843178	899,795	2.787582	863,649	1.079450	460,756
RAMONES, LOS	0.258530	2,207,410	0.263356	281,040	1.074543	332,915	0.241442	103,058
RAYONES	0.273493	2,335,172	0.281593	300,501	0.840006	260,251	0.244814	104,497
SABINAS HIDALGO	0.768774	6,564,033	0.795086	848,474	1.482202	459,216	0.675611	288,380
SALINAS VICTORIA	0.895585	7,646,789	0.880180	939,282	0.818196	253,494	0.950129	405,557
SAN NICOLAS DE LOS GARZA	6.883849	58,776,470	6.939666	7,405,645	3.959627	1,226,772	6.686219	2,853,970
SAN PEDRO GARZA GARCIA	13.485395	115,142,557	13.562683	14,473,380	7.586282	2,350,383	13.211746	5,639,349
SANTA CATARINA	4.040555	34,499,531	3.993835	4,262,010	2.663229	825,122	4.205973	1,795,292
SANTIAGO	1.331342	11,367,421	1.312195	1,400,305	2.302186	713,263	1.399137	597,213
VALLECILLO	0.261425	2,232,127	0.258682	276,051	3.064806	949,539	0.271137	115,733
VILLALDAMA	0.298523	2,548,885	0.304032	324,447	0.593937	184,014	0.279017	119,097
TOTAL	100.000000	853,831,526	100.000000	106,714,722	100.000000	30,982,012	100.000000	42,584,359

Los montos no incluyen descuentos ni compensación alguna.
 El FGP incluye el faltante inicial de FEIEF y 1er Ajuste Cuat 2024
 El FFM 70% incluye 1er Ajuste Cuat 2024
 El FFM 30% incluye 1er Ajuste Cuat 2024
 El IEPS incluye 1er Ajuste Cuat 2024



SECRETARÍA DE FINANZAS Y TESORERÍA GENERAL DEL ESTADO
 COORDINACIÓN DE PLANEACIÓN HACENDARIA
 CÁLCULO DE PARTICIPACIONES DEL MES DE JUNIO DE 2024

MUNICIPIO	FONDO DE FISCALIZACION (FOFIR)		IMPUESTO SOBRE AUTOMOVILES NUEVOS (ISAN)		FONDO DE COMPENSACION (COMP ISAN)		IEPS A LA VENTA FINAL DE GASOLINA Y DIESEL (IEPSyD)	
	PORCENTAJE	MONTOS	PORCENTAJE	MONTOS	PORCENTAJE	MONTOS	PORCENTAJE	MONTOS
ABASOLO	0.128616	19,389	0.095931	34,227	0.119050	4,675	0.057132	16,128
AGUALEGUAS	0.247451	37,265	0.178612	63,727	0.227305	8,926	0.074240	20,958
ALDAMAS, LOS	0.259668	39,105	0.202234	72,155	0.242859	9,537	0.065992	18,629
ALLENDE	0.716337	107,878	0.642613	229,279	0.694761	27,283	0.628645	177,462
ANAHUAC	0.899256	135,425	0.676275	241,289	0.833997	32,751	0.385220	108,745
APODACA	6.174619	929,874	7.431355	2,651,445	6.542422	256,920	10.641171	3,003,924
ARAMBERRI	1.026507	154,588	0.706000	251,895	0.932706	36,627	0.342139	96,583
BUSTAMANTE	0.163220	24,580	0.144301	51,485	0.157683	6,192	0.088616	25,016
CADEREYTA JIMENEZ	1.622439	244,333	1.421368	507,132	1.563593	61,402	1.776800	501,577
CARMEN	0.280907	42,304	0.747467	266,690	0.417453	16,393	1.266021	357,388
CERRALVO	0.391640	58,979	0.369677	131,898	0.385212	15,127	0.201230	56,806
CHINA	0.823676	124,043	0.613659	218,949	0.762211	29,932	0.271540	76,654
CIENEGA DE FLORES	0.422246	63,589	0.680629	242,843	0.497865	19,551	1.001600	282,744
DOCTOR ARROYO	2.310438	347,943	1.578835	563,315	2.096323	82,322	0.763587	215,555
DOCTOR COSS	0.293050	44,132	0.210172	74,987	0.268794	10,556	0.064392	18,177
DOCTOR GONZALEZ	0.205407	30,934	0.145646	51,965	0.187918	7,380	0.070278	19,839
GALEANNA	1.789740	269,528	1.316582	469,745	1.651263	64,845	0.816471	230,484
GARCIA	2.215709	333,677	3.298419	1,176,848	2.532581	99,454	5.573229	1,573,281
GENERAL BRAVO	0.343989	51,803	0.336682	120,125	0.341850	13,424	0.171021	48,278
GENERAL ESCOBEDO	4.702121	708,122	5.469141	1,951,344	4.926601	193,467	7.627063	2,153,064
GENERAL TERAN	0.694250	104,551	0.543612	193,956	0.650164	25,532	0.316517	89,350
GENERAL TREVIÑO	0.113041	17,024	0.098771	35,241	0.108865	4,275	0.044711	12,622
GENERAL ZARAGOZA	0.516395	77,767	0.364475	130,042	0.471933	18,533	0.154328	43,566
GENERAL ZUAZUA	0.513565	77,341	0.756583	269,943	0.584688	22,961	1.490669	420,805
GUADALUPE	8.042106	1,211,111	7.707168	2,749,853	7.944081	311,963	10.499647	2,963,973
HERRERAS, LOS	0.207081	31,186	0.140328	50,068	0.187545	7,365	0.051540	14,550
HIDALGO	0.356458	53,681	0.251036	89,567	0.325604	12,786	0.245869	69,407
HIGUERAS	0.204580	30,809	0.160847	57,389	0.191781	7,531	0.057461	16,221
HUALAHUISES	0.285366	42,975	0.208990	74,566	0.263013	10,329	0.136364	38,495
ITURBIDE	0.271957	40,956	0.207455	74,018	0.253080	9,938	0.092512	26,116
JUAREZ	2.522124	379,822	3.724171	1,328,753	2.873921	112,859	6.770321	1,911,212
LAMPAZOS DE NARANJO	0.486240	73,226	0.462005	164,840	0.479147	18,816	0.201661	56,928
LINARES	1.782754	268,476	1.355987	483,805	1.657854	65,104	1.375321	388,243
MARIN	0.380380	57,284	0.273704	97,655	0.349159	13,711	0.127305	35,937
MELCHOR OCAMPO	0.365622	55,061	0.176093	62,829	0.310154	12,180	0.026109	7,370
MIER Y NORIEGA	0.393448	59,252	0.325948	116,296	0.373693	14,675	0.175891	49,653
MINA	0.540738	81,433	0.436364	155,691	0.510191	20,035	0.180326	50,905
MONTEMORELOS	1.268621	191,050	1.016711	362,754	1.194896	46,923	1.078688	304,506
MONTERREY	26.254387	3,953,812	26.119001	9,319,041	26.214765	1,029,451	21.710574	6,128,735
PARAS	0.139457	21,002	0.162940	58,136	0.146330	5,746	0.066339	18,727
PESQUERIA	0.581896	87,631	1.082517	386,233	0.728410	28,605	2.057836	580,912
RAMONES, LOS	0.287590	43,310	0.241158	86,043	0.274001	10,760	0.126512	35,713
RAYONES	0.322266	48,532	0.244337	87,177	0.299458	11,760	0.089008	25,126
SABINAS HIDALGO	0.927209	139,634	0.674060	240,499	0.853121	33,502	0.598357	168,912
SALINAS VICTORIA	0.802827	120,903	0.951037	339,322	0.846203	33,230	1.235894	348,884
SAN NICOLAS DE LOS GARZA	7.219943	1,087,296	6.682928	2,384,413	7.062777	277,355	7.278029	2,054,534
SAN PEDRO GARZA GARCIA	13.950769	2,100,933	13.207190	4,712,215	13.733150	539,299	5.448539	1,538,082
SANTA CATARINA	3.759242	566,128	4.208727	1,501,638	3.890790	152,791	5.210001	1,470,745
SANTIAGO	1.216049	183,132	1.400266	499,603	1.269963	49,871	1.036644	292,637
VALLECILLO	0.244908	36,882	0.271299	96,797	0.252631	9,921	0.108831	30,722
VILLALDAMA	0.331696	49,952	0.278692	99,435	0.316184	12,417	0.121807	34,385
TOTAL	100.000000	15,059,622	100.000000	35,679,161	100.000000	3,926,989	100.000000	28,229,262



SECRETARÍA DE FINANZAS Y TESORERÍA GENERAL DEL ESTADO
COORDINACIÓN DE PLANEACIÓN HACENDARIA
CÁLCULO DE PARTICIPACIONES DEL MES DE JUNIO DE 2024

MUNICIPIO	IMPUESTO SOBRE LA RENTA NOMINA MUNICIPAL		IMPUESTO SOBRE LA RENTA ENAJENACION INMUEBLES		TOTAL	
	PORCENTAJE	MONTOS	PORCENTAJE	MONTOS	PORCENTAJE	MONTOS
ABASOLO	0.001434	855	0.019863	6,870	0.141586	1,715,074
AGUALEGUAS	0.196291	117,068	0.016650	5,758	0.234321	2,838,401
ALDAMES, LOS	0.000000	0	0.000949	328	0.213914	2,591,215
ALLENDE	1.345397	802,397	0.837203	289,543	0.736283	8,918,833
ANAHUAC	1.112897	663,734	0.078024	26,984	0.742200	8,990,513
APODACA	7.704250	4,594,828	11.253699	3,892,039	7.139521	86,483,331
ARAMBERRI	0.000000	0	0.002030	702	0.772501	9,357,555
BUSTAMANTE	0.304939	181,866	0.027114	9,377	0.181129	2,194,075
CADEREYTA JIMENEZ	0.000000	0	1.023415	353,943	1.408342	17,059,707
CARMEN	0.000000	0	0.381225	131,845	0.638289	7,731,796
CERRALVO	0.000000	0	0.012492	4,320	0.361133	4,374,518
CHINA	0.036308	21,654	0.025038	8,659	0.646121	7,826,678
CIENEGA DE FLORES	0.000000	0	1.398205	483,563	0.675360	8,180,849
DOCTOR ARROYO	0.000000	0	0.002821	976	1.640820	19,875,781
DOCTOR COSS	0.000000	0	0.002765	956	0.224001	2,713,401
DOCTOR GONZALEZ	0.122253	72,912	0.051577	17,838	0.188862	2,287,749
GALEANA	0.018107	10,799	0.011725	4,055	1.331138	16,124,502
GARCIA	0.000000	0	8.410525	2,908,740	2.982248	36,124,929
GENERAL BRAVO	0.000000	0	0.008201	2,836	0.595188	7,209,700
GENERAL ESCOBEDO	11.076224	6,605,879	6.610937	2,286,362	5.523381	66,906,507
GENERAL TERAN	0.000000	0	0.042930	14,847	0.557679	6,755,345
GENERAL TREVIÑO	0.000000	0	0.000917	317	0.127514	1,544,616
GENERAL ZARAGOZA	0.000000	0	0.002494	862	0.413040	5,003,284
GENERAL ZUAZUA	0.000000	0	1.063014	367,638	0.668933	8,103,004
GUADALUPE	9.481792	5,654,957	5.235093	1,810,532	7.788153	94,340,412
HERRERAS, LOS	0.000000	0	0.000884	306	0.165041	1,999,196
HIDALGO	1.507918	899,325	0.012359	4,274	0.350277	4,243,023
HIGUERAS	0.112303	66,978	0.002326	804	0.201760	2,443,987
HUALAHUISES	0.000000	0	0.025774	8,914	0.240367	2,911,640
ITURBIDE	0.000000	0	0.000698	241	0.221125	2,678,559
JUAREZ	0.000000	0	3.138235	1,085,344	3.152060	38,181,928
LAMPAZOS DE NARANJO	0.000000	0	0.009768	3,378	0.539116	6,530,485
LINARES	1.450234	864,922	0.250542	86,649	1.459151	17,675,166
MARIN	0.913059	544,550	0.268707	92,931	0.371343	4,498,197
MELCHOR OCAMPO	0.148197	88,385	0.002254	780	0.251518	3,046,721
MIER Y NORIEGA	0.000000	0	0.000156	54	0.321127	3,889,917
MINA	0.000000	0	0.006293	2,176	0.449072	5,439,760
MONTEMORELOS	0.000000	0	1.195511	413,462	1.077343	13,050,201
MONTERREY	14.220246	8,480,979	20.701148	7,159,394	24.651133	298,607,152
PARAS	0.051978	31,000	0.003965	1,371	0.160045	1,938,675
PESQUERIA	3.812679	2,273,888	2.198446	760,322	1.154547	13,985,402
RAMONES, LOS	0.000000	0	0.019933	6,894	0.256506	3,107,143
RAYONES	0.476395	284,123	0.000724	250	0.285420	3,457,390
SABINAS HIDALGO	1.286764	767,428	0.173693	60,071	0.790051	9,570,149
SALINAS VICTORIA	0.000000	0	4.027968	1,393,054	0.947759	11,480,514
SAN NICOLAS DE LOS GARZA	8.614878	5,137,928	3.297766	1,140,517	6.797878	82,344,899
SAN PEDRO GARZA GARCIA	24.268707	14,473,889	14.882369	5,146,997	13.713585	166,117,094
SANTA CATARINA	10.724991	6,396,403	9.576020	3,311,821	4.522415	54,781,481
SANTIAGO	1.011762	603,417	3.635493	1,257,318	1.400456	16,964,181
VALLECILLO	0.000000	0	0.026562	9,186	0.310151	3,756,958
VILLALDAMA	0.000000	0	0.023502	8,128	0.279094	3,380,759
TOTAL	100.500000	59,640,174	100.000000	34,584,529	100.000000	1,211,332,355



MEMORIA DE CALCULO

Las fórmulas establecidas en los artículos 14º y 19º de la Ley de Coordinación Hacendaria del Estado de Nuevo León, 52, 53 y 55 segundo párrafo, Noveno y Décimo Transitorios de la Ley de Egresos del Estado aplicable de conformidad con el artículo 96 fracción IX tercer párrafo de la Constitución Política del Estado Libre y Soberano de Nuevo León y al Decreto Ejecutivo 2-2024 Reconducción Ley de Egresos del Estado de Nuevo León 2024, se aplicaron en los siguientes términos:

PARTICIPACIONES FEDERALES	MONTO TRIMESTRAL 2024
Fondo General de Participaciones (FGP)	2,588,536,764
Fondo de Fomento Municipal (FFM) 70%	385,483,260
Impuesto Especial sobre Producción y Servicios (IEPS)	80,196,355
Fondo de Fiscalización y Recaudación (FOFIR)	128,754,295
Impuesto sobre Adquisición de Vehículos Nuevos (ISAN)	99,540,325
Fondo de Compensación ISAN	11,780,968
SUBTOTAL	3,294,291,967
Fondo de Fomento Municipal (FFM) 30%	144,778,424
Impuesto sobre la Venta Final de Gasolinas y Diesel (IEPSGD)	78,969,789
ISR Enajenación de Inmuebles	64,678,959
SUBTOTAL	288,427,172
ISR Nomina Municipal	218,518,331
TOTAL	3,801,237,471

Durante el ejercicio 2024 los Municipios participarán al 100% de la recaudación del impuesto al que se refiere el párrafo primero del artículo 3-B de la Ley de Coordinación Fiscal, correspondiente al personal que preste o desempeñe un servicio personal subordinado en el municipio o demarcación territorial de que se trate.



ABRIL

MUNICIPIO	FACTURACIÓN 2022 (2018-2022)	RECAUDACIÓN 2023	PROPORCIÓN DE RECAUDACIÓN	RECAUDACIÓN PONDERADO POR EFICIENCIA	COEFICIENTE EFECTIVIDAD REC PREDIAL
	BGI-2	RPI-1	P=RP/BG	ER=P*RP	CER= ER/ΣER
ABASOLO	748,778	256,285	0.342271	87,719	0.000039
AGUALEGUAS	2,700,030	975,274	0.361209	352,277	0.000155
ALDAMAS, LOS	1,233,500	285,165	0.231184	65,925	0.000029
ALLENDE	58,299,346	27,665,867	0.474548	13,128,796	0.005771
ANAHUAC	11,856,377	2,390,993	0.201663	482,175	0.000212
APODACA	697,064,760	367,799,478	0.527640	194,065,837	0.085306
ARAMBERRI	1,901,133	808,360	0.425199	343,714	0.000151
BUSTAMANTE	2,326,723	801,056	0.344285	275,792	0.000121
CADEREYTA JIMENEZ	118,292,323	35,007,092	0.295937	10,359,898	0.004554
CARMEN	45,596,306	18,680,439	0.409692	7,653,225	0.003364
CERRALVO	3,975,543	1,301,173	0.327294	425,867	0.000187
CHINA	5,498,532	1,894,768	0.344595	652,928	0.000287
CIENEGA DE FLORES	57,370,151	29,054,894	0.506446	14,714,740	0.006468
DOCTOR ARROYO	7,297,681	883,533	0.121070	106,970	0.000047
DOCTOR COSS	1,700,096	269,839	0.158720	42,829	0.000019
DOCTOR GONZALEZ	2,145,081	767,171	0.357642	274,373	0.000121
GALEANA	10,799,410	1,276,918	0.118240	150,982	0.000066
GARCIA	440,237,925	134,586,057	0.305712	41,144,585	0.018086
GENERAL BRAVO	4,036,392	3,345,298	0.828784	2,772,530	0.001219
GENERAL ESCOBEDO	478,336,774	203,360,245	0.425140	86,456,638	0.038004
GENERAL TERAN	13,247,928	4,229,569	0.319263	1,350,344	0.000594
GENERAL TREVIÑO	882,296	325,651	0.369095	120,196	0.000053
GENERAL ZARAGOZA	1,693,362	297,973	0.175965	52,433	0.000023
GENERAL ZUAZUA	71,592,167	15,809,295	0.220824	3,491,078	0.001535
GUADALUPE	935,771,643	368,526,135	0.393821	145,133,177	0.063796
HERRERAS, LOS	1,080,036	282,213	0.261300	73,742	0.000032
HIDALGO	2,480,480	522,470	0.210633	110,049	0.000048
HIGUERAS	669,013	349,348	0.522184	182,424	0.000080
HUALAHUISES	2,153,132	687,297	0.319208	219,391	0.000096
ITURBIDE	643,163	124,942	0.194262	24,271	0.000011
JUAREZ	658,051,524	129,597,157	0.196941	25,522,960	0.011219
LAMPAZOS DE NARANJO	4,730,111	4,000,421	0.845735	3,383,297	0.001487
LINARES	40,442,549	11,577,447	0.286269	3,314,264	0.001457
MARIN	2,483,466	1,151,227	0.463557	533,659	0.000235
MELCHOR OCAMPO	776,280	284,653	0.366689	104,379	0.000046
MIER Y NORIEGA	888,800	97,877	0.110123	10,778	0.000005
MINA	4,862,326	885,595	0.182134	161,297	0.000071
MONTEMORELOS	65,670,646	24,377,478	0.371208	9,049,118	0.003978
MONTERREY	3,019,280,882	1,554,017,407	0.514698	799,849,433	0.351591
PARAS	1,446,609	392,216	0.271128	106,341	0.000047
PESQUERIA	118,655,999	36,526,514	0.307835	11,244,153	0.004943
RAMONES, LOS	8,461,471	1,864,672	0.220372	410,922	0.000181
RAYONES	1,204,547	280,110	0.232544	65,138	0.000029
SABINAS HIDALGO	18,543,189	8,741,297	0.471402	4,120,665	0.001811
SALINAS VICTORIA	165,708,544	35,449,979	0.213930	7,583,803	0.003334
SAN NICOLAS DE LOS GARZA	665,856,327	347,547,003	0.521955	181,403,877	0.079740
SAN PEDRO GARZA GARCIA	1,378,432,520	868,179,354	0.629831	546,806,158	0.240360
SANTA CATARINA	441,398,458	214,408,303	0.485748	104,148,349	0.045781
SANTIAGO	260,135,245	116,186,275	0.446638	51,893,201	0.022811
VALLECILLO	4,746,914	1,948,534	0.410484	799,843	0.000352
VILLALDAMA	3,262,285	614,010	0.188215	115,566	0.000051
TOTAL	9,846,668,773	4,580,692,325	0.465202	2,274,942,104	1.000000

FUENTE:

Facturación de Predial.- Instituto Registral y Catastral
 Recaudación de Predial.- Municipios del Estado Cifras actualizadas al 15 de Febrero de 2024
 Población.- Censo de Población y Vivienda 2020
 Territorio.- Panorama Sociodemográfico de Nuevo León, INEGI 2020
 Indicadores de Pobreza 2015 Y 2020.- CONEVAL



POBLACIÓN Y TERRITORIO

MUNICIPIO	POBLACIÓN 2020	ESTRUCTURA %	85%	TERRITORIO (KM2)	ESTRUCTURA %	15%	COEFICIENTE POBLACIÓN Y TERRITORIO
	PO	PO/ΣPO	0.85(PO/ΣPO)	TE	TE/ΣTE	0.15(TE/ΣTE)	CEPT=0.85(PO/ΣPO)÷0.15(TE/ΣTE)
ABASOLO	2,974	0.000514	0.000437	47	0.000731	0.000110	0.000547
AGUALEGUAS	3,382	0.000585	0.000497	981	0.015289	0.002293	0.002790
ALDAMAS, LOS	1,407	0.000243	0.000207	695	0.010825	0.001624	0.001831
ALLENDE	35,289	0.006101	0.005186	191	0.002969	0.000445	0.005631
ANAHUAC	18,030	0.003117	0.002649	4,539	0.070752	0.010613	0.013262
APODACA	656,464	0.113488	0.096465	224	0.003491	0.000524	0.096988
ARAMBERRI	14,992	0.002592	0.002203	2,689	0.041907	0.006286	0.008489
BUSTAMANTE	3,661	0.000633	0.000538	467	0.007274	0.001091	0.001629
CADEREYTA JIMENEZ	122,337	0.021149	0.017977	1,141	0.017783	0.002667	0.020644
CARMEN	104,478	0.018062	0.015353	104	0.001626	0.000244	0.015596
CERRALVO	7,340	0.001269	0.001079	1,007	0.015702	0.002355	0.003434
CHINA	9,930	0.001717	0.001459	4,266	0.066489	0.009973	0.011433
CIENEGA DE FLORES	68,747	0.011885	0.010102	139	0.002162	0.000324	0.010426
DOCTOR ARROYO	36,088	0.006239	0.005303	5,054	0.078772	0.011816	0.017119
DOCTOR COSS	1,360	0.000235	0.000200	721	0.011233	0.001685	0.001885
DOCTOR GONZALEZ	3,256	0.000563	0.000478	615	0.009581	0.001437	0.001916
GALEANA	40,903	0.007071	0.006011	7,068	0.110173	0.016526	0.022536
GARCIA	397,205	0.068668	0.058368	1,032	0.016086	0.002413	0.060780
GENERAL BRAVO	5,506	0.000952	0.000809	1,889	0.029437	0.004416	0.005225
GENERAL ESCOBEDO	481,213	0.083191	0.070712	149	0.002329	0.000349	0.071062
GENERAL TERAN	14,109	0.002439	0.002073	2,479	0.038637	0.005796	0.007869
GENERAL TREVIÑO	1,808	0.000313	0.000266	388	0.006046	0.000907	0.001173
GENERAL ZARAGOZA	6,282	0.001086	0.000923	1,307	0.020367	0.003055	0.003978
GENERAL ZUAZUA	102,149	0.017659	0.015010	185	0.002876	0.000431	0.015442
GUADALUPE	643,143	0.111185	0.094507	118	0.001845	0.000277	0.094784
HERRERAS, LOS	1,959	0.000339	0.000288	497	0.007740	0.001161	0.001449
HIDALGO	16,086	0.002781	0.002364	171	0.002659	0.000399	0.002763
HIGUERAS	1,386	0.000240	0.000204	443	0.006908	0.001036	0.001240
HUALAHUISES	7,026	0.001215	0.001032	128	0.001992	0.000299	0.001331
ITURBIDE	3,298	0.000570	0.000485	561	0.008736	0.001310	0.001795
JUAREZ	471,523	0.081516	0.069288	247	0.003855	0.000578	0.069867
LAMPAZOS DE NARANJO	5,351	0.000925	0.000786	3,428	0.053432	0.008015	0.008801
LINARES	84,666	0.014637	0.012441	2,509	0.039111	0.005867	0.018308
MARIN	5,119	0.000885	0.000752	265	0.004129	0.000619	0.001372
MELCHOR OCAMPO	1,483	0.000256	0.000218	208	0.003241	0.000486	0.000704
MIER Y NORIEGA	7,652	0.001323	0.001124	998	0.015554	0.002333	0.003458
MINA	6,048	0.001046	0.000889	3,860	0.060165	0.009025	0.009914
MONTEMORELOS	67,428	0.011657	0.009908	1,869	0.029132	0.004370	0.014278
MONTERREY	1,142,994	0.197598	0.167958	324	0.005056	0.000758	0.168717
PARAS	906	0.000157	0.000133	1,171	0.018255	0.002738	0.002871
PESQUERIA	147,624	0.025521	0.021693	323	0.005031	0.000755	0.022447
RAMONES, LOS	5,389	0.000932	0.000792	1,341	0.020902	0.003135	0.003927
RAYONES	2,377	0.000411	0.000349	683	0.010647	0.001597	0.001946
SABINAS HIDALGO	34,709	0.006000	0.005100	1,542	0.024027	0.003604	0.008704
SALINAS VICTORIA	86,766	0.015000	0.012750	1,667	0.025990	0.003898	0.016648
SAN NICOLAS DE LOS GARZA	412,199	0.071260	0.060571	60	0.000937	0.000141	0.060711
SAN PEDRO GARZA GARCIA	132,169	0.022849	0.019422	71	0.001104	0.000166	0.019587
SANTA CATARINA	306,322	0.052956	0.045013	916	0.014274	0.002141	0.047154
SANTIAGO	46,784	0.008088	0.006875	739	0.011522	0.001728	0.008603
VALLECILLO	1,552	0.000268	0.000228	1,765	0.027509	0.004126	0.004354
VILLALDAMA	3,573	0.000618	0.000525	879	0.013706	0.002056	0.002581
TOTAL	5,784,442	1.000000	0.850000	64,156	1.000000	0.150000	1.000000



ÍNDICE MUNICIPAL DE POBREZA

MUNICIPIO	PERSONAS EN POBREZA 2015	PERSONAS EN POBREZA 2020	CARENCIAS PROMEDIO EN SITUACION DE POBREZA 2020	INCIDENCIA DE LA POBREZA 2020	INTENSIDAD DE LA POBREZA	PROPORCIÓN DE INTENSIDAD DE LA POBREZA
	PP2	PP1	CPP1	ICP=(PP1/PP2)	IP=(CP/ CPP1)	IP/ICP
ABASOLO	296	291	1.757091	0.000271	0.000475	0.000247
AGUALEGUAS	250	278	1.718933	0.000258	0.000444	0.000230
ALDAMAS, LOS	366	167	1.705056	0.000155	0.000265	0.000137
ALLENDE	6,372	6,876	1.596458	0.006393	0.010206	0.005293
ANAHUAC	7,349	5,491	1.793331	0.005105	0.009155	0.004749
APODACA	77,936	87,455	1.832330	0.081311	0.148988	0.077274
ARAMBERRI	10,274	7,471	2.308483	0.006946	0.016035	0.008317
BUSTAMANTE	1,472	1,100	1.482264	0.001023	0.001516	0.000786
CADEREYTA JIMENEZ	26,523	24,758	1.873989	0.023019	0.043137	0.022373
CARMEN	8,234	27,842	1.834305	0.025886	0.047483	0.024627
CERRALVO	3,737	763	1.793075	0.000709	0.001272	0.000660
CHINA	4,127	1,614	1.768172	0.001501	0.002653	0.001376
CIENEGA DE FLORES	10,747	15,877	1.890030	0.014762	0.027900	0.014470
DOCTOR ARROYO	25,568	20,948	2.521616	0.019476	0.049112	0.025472
DOCTOR COSS	347	179	1.968518	0.000166	0.000328	0.000170
DOCTOR GONZALEZ	355	468	1.939399	0.000435	0.000844	0.000438
GALEANA	23,646	15,246	2.043042	0.014175	0.028960	0.015020
GARCIA	49,018	87,249	1.853277	0.081119	0.150337	0.077973
GENERAL BRAVO	2,284	950	2.050320	0.000883	0.001811	0.000939
GENERAL ESCOBEDO	95,635	113,990	1.991624	0.105982	0.211076	0.109476
GENERAL TERAN	5,621	1,660	2.117305	0.001543	0.003268	0.001695
GENERAL TREVIÑO	196	185	1.775786	0.000172	0.000305	0.000158
GENERAL ZARAGOZA	3,611	3,897	2.610122	0.003623	0.009457	0.004905
GENERAL ZUAZUA	12,989	23,008	1.897213	0.021392	0.040584	0.021049
GUADALUPE	113,831	95,688	1.879771	0.088965	0.167235	0.086738
HERRERAS, LOS	188	192	1.950559	0.000179	0.000348	0.000181
HIDALGO	3,006	3,272	1.641512	0.003042	0.004994	0.002590
HIGUERAS	237	131	2.258408	0.000122	0.000275	0.000143
HUALAHUISES	2,843	1,571	1.470531	0.001461	0.002148	0.001114
ITURBIDE	2,022	1,144	2.200404	0.001064	0.002340	0.001214
JUAREZ	78,885	113,737	1.956804	0.105746	0.206925	0.107323
LAMPAZOS DE NARANJO	2,081	764	1.775528	0.000710	0.001261	0.000654
LINARES	25,760	21,267	2.048659	0.019773	0.040508	0.021010
MARIIN	1,318	475	2.005839	0.000442	0.000886	0.000459
MELCHOR OCAMPO	35	141	1.577465	0.000131	0.000207	0.000107
MIER Y NORIEGA	5,295	4,705	2.754032	0.004374	0.012047	0.006248
MINA	1,618	916	2.042280	0.000852	0.001739	0.000902
MONTEMORELOS	15,090	11,157	1.798641	0.010373	0.018658	0.009677
MONTERREY	182,930	207,064	1.980936	0.192517	0.381364	0.197797
PARAS	133	63	1.797768	0.000059	0.000105	0.000055
PESQUERIA	19,678	32,877	1.836329	0.030567	0.056132	0.029113
RAMONES, LOS	1,611	1,054	2.140327	0.000980	0.002097	0.001088
RAYONES	1,875	790	2.195672	0.000734	0.001613	0.000836
SABINAS HIDALGO	9,838	7,575	1.630397	0.007043	0.011483	0.005956
SALINAS VICTORIA	13,606	22,970	1.910037	0.021356	0.040791	0.021157
SAN NICOLAS DE LOS GARZA	47,668	40,796	1.734062	0.037930	0.065773	0.034114
SAN PEDRO GARZA GARCIA	4,761	6,438	1.903799	0.005986	0.011396	0.005910
SANTA CATARINA	43,432	47,092	1.849337	0.043784	0.080971	0.041996
SANTIAGO	7,735	5,334	2.043886	0.004959	0.010136	0.005257
VALLECILLO	549	170	2.107190	0.000158	0.000333	0.000173
VILLALDAMA	1,377	417	1.754510	0.000388	0.000680	0.000353
TOTAL	964,355	1,075,563	98.366423	1.000000	1.928055	1.000000



MUNICIPIO	DISTRIBUCIÓN POR EFECTIVIDAD RECAUDACIÓN PREDIAL	DISTRIBUCIÓN POR POBLACIÓN Y TERRITORIO	DISTRIBUCIÓN POR ÍNDICE DE POBREZA	MONTO OBS. + ESTIM. DE PARTICIPACIONES	COEFICIENTE DE PARTICIPACIÓN
	167,644,705	83,822,352	83,822,352	335,289,410	
	CER*50%	CEPT*25%	CMP*25%	MAE1=(CEPT*25%)+(CMP*25%)+(CER*50%)	CEP= MAE1/ΣMAE1
ABASOLO	6,464	45,823	187,516	239,804	0.000715
AGUALEGUAS	25,960	233,894	166,668	426,522	0.001272
ALDAMAS, LOS	4,858	153,438	375,954	534,250	0.001593
ALLENDE	967,485	472,001	531,984	1,971,470	0.005880
ANAHUAC	35,532	1,111,673	561,938	1,709,144	0.005098
APODACA	14,301,072	8,129,797	5,654,583	28,085,451	0.083765
ARAMBERRI	25,329	711,573	822,318	1,559,220	0.004650
BUSTAMANTE	20,324	136,558	279,600	436,482	0.001302
CADEFREYTA JIMENEZ	763,440	1,730,461	1,773,055	4,266,956	0.012726
CARMEN	563,980	1,307,333	1,804,081	3,675,395	0.010962
CERRALVO	31,383	287,839	865,315	1,184,537	0.003533
CHINA	48,115	958,302	525,269	1,531,687	0.004568
CIENEGA DE FLORES	1,084,356	873,963	1,144,098	3,102,418	0.009253
DOCTOR ARROYO	7,883	1,434,931	2,018,794	3,461,608	0.010324
DOCTOR COSS	3,156	157,994	335,995	497,145	0.001483
DOCTOR GONZALEZ	20,219	160,574	157,921	338,714	0.001010
GALEANA	11,126	1,889,060	1,329,312	3,229,498	0.009632
GARCIA	3,032,021	5,094,764	5,649,381	13,776,166	0.041087
GENERAL BRAVO	204,313	437,947	468,612	1,110,872	0.003313
GENERAL ESCOBEDO	6,371,150	5,956,549	7,940,227	20,267,926	0.060449
GENERAL TERAN	99,509	659,580	686,508	1,445,597	0.004311
GENERAL TREVIÑO	8,857	98,290	188,299	295,447	0.000881
GENERAL ZARAGOZA	3,864	333,464	504,290	841,618	0.002510
GENERAL ZUAZUA	257,264	1,294,363	1,594,071	3,145,698	0.009382
GUADALUPE	10,695,133	7,945,022	6,378,720	25,018,874	0.074619
HERRERAS, LOS	5,434	121,453	176,464	303,352	0.000905
HIDALGO	8,110	231,571	338,031	577,712	0.001723
HIGUERAS	13,443	103,930	312,435	429,809	0.001282
HUALAHUISES	16,167	111,588	381,730	509,485	0.001520
ITURBIDE	1,789	150,469	381,794	534,052	0.001593
JUAREZ	1,880,834	5,856,380	7,762,555	15,499,769	0.046228
LAMPAZOS DE NARANJO	249,321	737,729	501,697	1,488,747	0.004440
LINARES	244,234	1,534,613	1,699,299	3,478,146	0.010374
MARIN	39,326	114,968	496,332	650,626	0.001940
MELCHOR OCAMPO	7,692	59,011	49,115	115,318	0.000345
MIER Y NORIEGA	794	289,821	633,226	923,841	0.002755
MINA	11,886	830,977	359,396	1,202,259	0.003586
MONTEMORELOS	666,846	1,196,820	315,445	2,779,112	0.008289
MONTERREY	58,942,389	14,142,234	14,240,445	87,325,068	0.260447
PARAS	7,836	240,691	356,611	605,139	0.001805
PESQUERIA	828,603	1,881,599	2,174,277	4,884,478	0.014568
RAMONES, LOS	30,282	329,187	332,880	692,349	0.002065
RAYONES	4,800	163,152	456,142	624,094	0.001861
SABINAS HIDALGO	303,659	729,626	641,318	1,674,603	0.004994
SALINAS VICTORIA	558,865	1,395,504	1,606,359	3,560,727	0.010620
SAN NICOLAS DE LOS GARZA	13,367,988	5,088,978	2,625,778	21,082,744	0.062879
SAN PEDRO GARZA GARCIA	40,295,160	1,641,847	544,667	42,481,674	0.126702
SANTA CATARINA	7,674,885	3,952,554	3,146,266	14,773,704	0.044063
SANTIAGO	3,824,106	721,123	616,855	5,162,084	0.015396
VALLECILLO	58,942	365,001	551,871	975,814	0.002910
VILLALDAMA	8,516	216,335	576,855	801,706	0.002391
TOTAL	167,644,705	83,822,352	83,822,352	335,289,410	1.000000



MAYO-JUNIO

MUNICIPIO	FACTURACIÓN 2022 (2018-2022)	RECAUDACIÓN 2023	PROPORCIÓN DE RECAUDACIÓN	RECAUDACIÓN PONDERADO POR EFICIENCIA	COEFICIENTE EFECTIVIDAD REC. PRELIAL
	BGI-2	RPI-1	P=RP/BG	ER=P*RP	CER= ER/ΣER
ABASOLO	748,778	256,285	0.342271	87,719	0.000039
AGUALEGUAS	2,700,030	975,274	0.361209	352,277	0.000155
ALDAMAS, LOS	1,233,500	285,165	0.231184	65,925	0.000029
ALLENDE	58,299,346	27,665,867	0.474548	13,128,796	0.005762
ANAHUAC	11,856,377	2,390,993	0.201663	482,175	0.000212
APODACA	697,064,760	367,799,478	0.527640	194,065,837	0.085176
ARAMBERRI	1,901,133	889,829	0.468052	416,486	0.000183
BUSTAMANTE	2,326,723	801,056	0.344285	275,792	0.000121
CADEREYTA JIMENEZ	118,292,323	34,923,972	0.295234	10,310,760	0.004525
CARMEN	45,596,306	18,680,439	0.409692	7,653,225	0.003359
CERRALVO	3,975,543	1,301,173	0.327294	425,867	0.000187
CHINA	5,498,532	1,894,768	0.344595	652,928	0.000287
CIENEGA DE FLORES	57,370,151	26,652,472	0.464570	12,381,949	0.005434
DOCTOR ARROYO	7,297,681	883,533	0.121070	106,970	0.000047
DOCTOR COSS	1,700,096	269,839	0.158720	42,829	0.000019
DOCTOR GONZALEZ	2,145,081	767,171	0.357642	274,373	0.000120
GALEANA	10,799,410	1,276,918	0.118240	150,982	0.000068
GARCIA	440,237,925	134,564,154	0.305662	41,131,194	0.018053
GENERAL BRAVO	4,036,392	3,345,298	0.828784	2,772,530	0.001217
GENERAL ESCOBEDO	478,336,774	203,360,245	0.425140	86,456,638	0.037946
GENERAL TERAN	13,247,928	4,229,569	0.319263	1,350,344	0.000593
GENERAL TREVIÑO	882,296	325,651	0.369095	120,196	0.000053
GENERAL ZARAGOZA	1,693,362	297,973	0.175965	52,433	0.000023
GENERAL ZUAZUA	71,592,167	15,809,295	0.220824	3,491,078	0.001532
GUADALUPE	935,771,643	368,526,135	0.393821	145,133,177	0.063699
HERRERAS, LOS	1,080,036	282,213	0.261300	73,742	0.000032
HIDALGO	2,480,480	522,470	0.210633	110,049	0.000048
HIGUERAS	669,013	349,348	0.522184	182,424	0.000080
HUALAHUISES	2,153,132	687,297	0.319208	219,391	0.000096
ITURBIDE	643,163	124,942	0.194262	24,271	0.000011
JUAREZ	658,051,524	129,597,157	0.196941	25,522,960	0.011202
LAMPAZOS DE NARANJO	4,730,111	4,000,421	0.845735	3,383,297	0.001485
LINARES	40,442,549	11,577,447	0.286269	3,314,264	0.001455
MARIN	2,483,466	1,151,227	0.463557	533,659	0.000234
MELCHOR OCAMPO	776,280	284,653	0.366689	104,379	0.000046
MIER Y NORIEGA	888,800	97,877	0.110123	10,778	0.000005
MINA	4,862,326	865,595	0.178021	154,094	0.000068
MONTEMORELOS	65,670,646	24,377,478	0.371208	9,049,118	0.003972
MONTERREY	3,019,280,882	1,554,017,407	0.514698	789,849,433	0.351055
PARAS	1,446,609	392,216	0.271128	106,341	0.000047
PESQUERIA	118,655,999	36,526,514	0.307835	11,244,153	0.004935
RAMONES, LOS	8,461,471	1,864,672	0.220372	410,922	0.000180
RAYONES	1,204,547	280,110	0.232544	65,138	0.000029
SABINAS HIDALGO	18,543,189	8,019,249	0.432463	3,468,031	0.001522
SALINAS VICTORIA	165,708,544	35,449,979	0.213930	7,583,803	0.003329
SAN NICOLAS DE LOS GARZA	665,856,327	347,547,003	0.521955	181,403,877	0.079618
SAN PEDRO GARZA GARCIA	1,378,432,520	866,179,354	0.629831	546,806,158	0.239994
SANTA CATARINA	441,398,458	220,953,498	0.500576	110,604,030	0.048544
SANTIAGO	260,135,245	116,186,275	0.446638	51,893,201	0.022776
VALLECILLO	4,746,914	1,948,534	0.410484	799,843	0.000351
VILLALDAMA	3,262,285	614,010	0.188215	115,566	0.000051
TOTAL	9,846,668,773	4,584,069,497	0.465545	2,278,415,401	1.000000

FUENTE:
 Facturación de Predial.- Instituto Registral y Catastral
 Recaudación de Predial.- Municipios del Estado Cifras actualizadas al 01 de Mayo del 2024
 Población.- Censo de Población y Vivienda 2020
 Territorio.- Panorama Sociodemográfico de Nuevo León, INEGI 2020
 Indicadores de Pobreza 2015 Y 2020.- CONEVAL



POBLACIÓN Y TERRITORIO

MUNICIPIO	POBLACIÓN 2020	ESTRUCTURA %	85%	TERRITORIO (KM2)	ESTRUCTURA %	15%	COEFICIENTE POBLACIÓN Y TERRITORIO
	PO	PO/ΣPOi	0.85(PO/ΣPO)	TE	TE/ΣTEi	0.15(TE/ΣTE)	CEPT=0.85(PO/ΣPO)+0.15(TE/ΣTE)
ABASOLO	2,974	0.000514	0.000437	47	0.000731	0.000110	0.000547
AGUALEGUAS	3,382	0.000585	0.000497	981	0.015289	0.002293	0.002790
ALDAMAS, LOS	1,407	0.000243	0.000207	695	0.010825	0.001624	0.001831
ALLENDE	35,289	0.006101	0.005186	191	0.002969	0.000445	0.005631
ANAHUAC	18,030	0.003117	0.002649	4,539	0.070752	0.010613	0.013262
APODACA	656,464	0.113488	0.096465	224	0.003491	0.000524	0.096988
ARAMBERRI	14,992	0.002592	0.002203	2,689	0.041907	0.006286	0.008489
BUSTAMANTE	3,661	0.000633	0.000538	467	0.007274	0.001091	0.001629
CADEREYTA JIMENEZ	122,337	0.021149	0.017977	1,141	0.017783	0.002667	0.020644
CARMEN	104,478	0.018062	0.015353	104	0.001626	0.000244	0.015596
CERRALVO	7,340	0.001269	0.001079	1,007	0.015702	0.002355	0.003434
CHINA	9,930	0.001717	0.001459	4,266	0.066489	0.009973	0.011433
CIENEGA DE FLORES	68,747	0.011885	0.010102	139	0.002162	0.000324	0.010426
DOCTOR ARROYO	36,088	0.006239	0.005303	5,054	0.078772	0.011816	0.017119
DOCTOR COSS	1,360	0.000235	0.000200	721	0.011233	0.001685	0.001885
DOCTOR GONZALEZ	3,256	0.000563	0.000478	615	0.009581	0.001437	0.001916
GALEANA	40,903	0.007071	0.006011	7,068	0.110173	0.016526	0.022536
GARCIA	397,205	0.068668	0.058368	1,032	0.016086	0.002413	0.060780
GENERAL BRAVO	5,506	0.000952	0.000809	1,889	0.029437	0.004416	0.005225
GENERAL ESCOBEDO	481,213	0.083191	0.070712	149	0.002329	0.000349	0.071062
GENERAL TERAN	14,109	0.002439	0.002073	2,479	0.038637	0.005796	0.007869
GENERAL TREVIÑO	1,808	0.000313	0.000266	388	0.006046	0.000907	0.001173
GENERAL ZARAGOZA	6,282	0.001086	0.000923	1,307	0.020367	0.003055	0.003978
GENERAL ZUAZUA	102,149	0.017659	0.015010	185	0.002876	0.000431	0.015442
GUADALUPE	643,143	0.111185	0.094507	118	0.001845	0.000277	0.094784
HERRERAS, LOS	1,959	0.000339	0.000288	497	0.007740	0.001161	0.001449
HIDALGO	16,086	0.002781	0.002364	171	0.002659	0.000399	0.002763
HIGUERAS	1,386	0.000240	0.000204	443	0.006908	0.001036	0.001240
HUALAHUISES	7,026	0.001215	0.001032	128	0.001992	0.000299	0.001331
ITURBIDE	3,298	0.000570	0.000485	561	0.008736	0.001310	0.001795
JUAREZ	471,523	0.081516	0.069288	247	0.003855	0.000578	0.069867
LAMPAZOS DE NARANJO	5,351	0.000925	0.000786	3,428	0.053432	0.008015	0.008801
LINARES	84,666	0.014637	0.012441	2,509	0.039111	0.005867	0.018308
MARIN	5,119	0.000885	0.000752	265	0.004129	0.000619	0.001372
MELCHOR OCAMPO	1,483	0.000256	0.000218	208	0.003241	0.000486	0.000704
MIER Y NORIEGA	7,652	0.001323	0.001124	998	0.015554	0.002333	0.003458
MINA	6,048	0.001046	0.000889	3,860	0.060165	0.009025	0.009914
MONTEMORELOS	67,428	0.011657	0.009908	1,869	0.029132	0.004370	0.014278
MONTERREY	1,142,994	0.197598	0.167958	324	0.005056	0.000758	0.168717
PARAS	906	0.000157	0.000133	1,171	0.018255	0.002738	0.002871
PESQUERIA	147,624	0.025521	0.021693	323	0.005031	0.000755	0.022447
RAMONES, LOS	5,389	0.000932	0.000792	1,341	0.020902	0.003135	0.003927
RAYONES	2,377	0.000411	0.000349	683	0.010647	0.001597	0.001946
SABINAS HIDALGO	34,709	0.006000	0.005100	1,542	0.024027	0.003604	0.008704
SALINAS VICTORIA	86,766	0.015000	0.012750	1,667	0.025990	0.003898	0.016648
SAN NICOLAS DE LOS GARZA	412,199	0.071260	0.060571	60	0.000937	0.000141	0.060711
SAN PEDRO GARZA GARCIA	132,169	0.022849	0.019422	71	0.001104	0.000166	0.019587
SANTA CATARINA	306,322	0.052956	0.045013	916	0.014274	0.002141	0.047154
SANTIAGO	46,784	0.008088	0.006875	739	0.011522	0.001728	0.008603
VALLECILLO	1,552	0.000268	0.000228	1,765	0.027509	0.004126	0.004354
VILLADAMA	3,573	0.000618	0.000525	879	0.013706	0.002056	0.002581
TOTAL	5,784,442	1.000000	0.850000	64,156	1.000000	0.150000	1.000000



ÍNDICE MUNICIPAL DE POBREZA

MUNICIPIO	PERSONAS EN POBREZA 2015	PERSONAS EN POBREZA 2020	CARENCIAS PROMEDIO EN SITUACION DE POBREZA 2020	INCIDENCIA DE LA POBREZA 2020	INTENSIDAD DE LA POBREZA	PROPORCIÓN DE INTENSIDAD DE LA POBREZA
	PP21	PP11	CPP11	ICP11=(PP11/PP21)	IP11=(CPI/PP11)	IP/ΣIP
ABASOLO	296	291	1.757091	0.000271	0.000475	0.000247
AGUALEGUAS	250	278	1.718933	0.000258	0.000444	0.000230
ALDAMAS, LOS	366	167	1.705056	0.000155	0.000265	0.000137
ALLENDE	6,372	6,876	1.596458	0.006393	0.010206	0.005293
ANAHUAC	7,349	5,491	1.793331	0.005105	0.009155	0.004749
APODACA	77,936	87,455	1.832330	0.081311	0.148988	0.077274
ARAMBERRI	10,274	7,471	2.308483	0.006946	0.016035	0.008317
BUSTAMANTE	1,472	1,100	1.482264	0.001023	0.001516	0.000786
CADEREYTA JIMENEZ	26,523	24,758	1.873989	0.023019	0.043137	0.022373
CARMEN	8,234	27,842	1.834305	0.025886	0.047483	0.024627
CERRALVO	3,737	763	1.793075	0.000709	0.001272	0.000660
CHINA	4,127	1,614	1.768172	0.001501	0.002653	0.001376
CIENEGA DE FLORES	10,747	15,877	1.890030	0.014762	0.027900	0.014470
DOCTOR ARROYO	25,568	20,948	2.521616	0.019476	0.049112	0.025472
DOCTOR COSS	347	179	1.968518	0.000166	0.000328	0.000170
DOCTOR GONZALEZ	355	468	1.939399	0.000435	0.000844	0.000438
GALEANA	23,846	15,246	2.043042	0.014175	0.028960	0.015020
GARCIA	49,018	87,249	1.853277	0.081119	0.150337	0.077973
GENERAL BRAVO	2,284	950	2.050320	0.000883	0.001811	0.000939
GENERAL ESCOBEDO	95,635	113,990	1.991624	0.105982	0.211076	0.109476
GENERAL TERAN	5,621	1,660	2.117305	0.001543	0.003268	0.001695
GENERAL TREVIÑO	196	185	1.775786	0.000172	0.000305	0.000158
GENERAL ZARAGOZA	3,611	3,897	2.610122	0.003623	0.009457	0.004905
GENERAL ZUAZUA	12,989	23,008	1.897213	0.021392	0.040584	0.021049
GUADALUPE	113,831	95,688	1.879771	0.088965	0.167235	0.086738
HERRERAS, LOS	188	192	1.950559	0.000179	0.000348	0.000181
HIDALGO	3,006	3,272	1.641512	0.003042	0.004994	0.002590
HIGUERAS	237	131	2.258408	0.000122	0.000275	0.000143
HUALAHUIS	2,843	1,571	1.470531	0.001461	0.002148	0.001114
ITURBIDE	2,022	1,144	2.200404	0.001064	0.002340	0.001214
JUAREZ	78,885	113,737	1.956804	0.105746	0.206925	0.107323
LAMPAZOS DE NARANJO	2,081	764	1.775528	0.000710	0.001261	0.000654
LINARES	25,760	21,267	2.048659	0.019773	0.040508	0.021010
MARIN	1,318	475	2.005839	0.000442	0.000886	0.000459
MELCHOR OCAMPO	35	141	1.577465	0.000131	0.000207	0.000107
MIER Y NORIEGA	5,295	4,705	2.754032	0.004374	0.012047	0.006248
MINA	1,618	916	2.042280	0.000852	0.001739	0.000902
MONTEMORELOS	15,090	11,157	1.798641	0.010373	0.018658	0.009677
MONTERREY	182,930	207,064	1.980936	0.192517	0.381364	0.197797
PARAS	133	63	1.797768	0.000059	0.000105	0.000055
PESQUERIA	19,678	32,877	1.836329	0.030567	0.056132	0.029113
RAMONES, LOS	1,611	1,054	2.140327	0.000980	0.002097	0.001088
RAYONES	1,875	790	2.195672	0.000734	0.001613	0.000836
SABINAS HIDALGO	9,838	7,575	1.630397	0.007043	0.011483	0.005956
SALINAS VICTORIA	13,606	22,970	1.910037	0.021356	0.040791	0.021157
SAN NICOLAS DE LOS GARZA	47,668	40,796	1.734082	0.037930	0.065773	0.034114
SAN PEDRO GARZA GARCIA	4,761	6,438	1.903799	0.005986	0.011396	0.005910
SANTA CATARINA	43,432	47,092	1.849337	0.043784	0.080971	0.041996
SANTIAGO	7,735	5,334	2.043886	0.004959	0.010136	0.005257
VALLECILLO	549	170	2.107190	0.000158	0.000333	0.000173
VILLADAMA	1,377	417	1.754510	0.000388	0.000680	0.000353
TOTAL	964,355	1,075,563	98.366423	1.000000	1.928055	1.000000



ÍNDICE MUNICIPAL DE POBREZA

MUNICIPIO	DISTRIBUCION DEL 85% POR POBREZA	MEJORA EN POBREZA MUNICIPAL	PROPORCIÓN DE LA EFICACIA EN POBREZA	DISTRIBUCION DEL 15% POR EFICACIA DE POBREZA	DISTRIBUCIÓN POR ÍNDICE DE POBREZA	COEFICIENTE ÍNDICE MUNICIPAL DE POBREZA
	(0.85*P/ΣP)(Monto)	EP-PP2/PP1i	EP/ΣEP	(0.15*(EP/ΣEP))(Monto)	DIPI	CDPEI
ABASOLO	17,568	1.0171821	0.0135166	169949	187,516	0.002237
AGUALEGUAS	16,418	0.8992806	0.0119499	150250	166,668	0.001988
ALDAMAS, LOS	9,783	2.1916168	0.0291228	366171	375,954	0.004485
ALLENDE	377,152	0.9267016	0.0123142	154831	531,984	0.006347
ANAHUAC	338,326	1.3383719	0.0177846	223612	561,938	0.006704
APODACA	5,505,691	0.8911555	0.0118419	148892	5,654,583	0.067459
ARAMBERRI	592,555	1.3751840	0.0182738	229763	822,318	0.009810
BUSTAMANTE	56,020	1.3381818	0.0177821	223581	279,600	0.003336
CADEREYTA JIMENEZ	1,594,066	1.0712901	0.0142356	178989	1,773,055	0.021153
CARMEN	1,754,670	0.2957402	0.0039299	49412	1,804,081	0.021523
CERRALVO	47,005	4.8977720	0.0650828	818309	865,315	0.010323
CHINA	98,051	2.5570012	0.0339781	427218	525,269	0.006266
CIENEGA DE FLORES	1,031,005	0.6768911	0.0089947	113094	1,144,098	0.013649
DOCTOR ARROYO	1,814,868	1.2205461	0.0162189	203926	2,018,794	0.024084
DOCTOR COSS	12,106	1.9385475	0.0257599	323888	335,995	0.004008
DOCTOR GONZALEZ	31,184	0.7585470	0.0100798	126736	157,921	0.001884
GALEANA	1,070,180	1.5509642	0.0206096	259132	1,329,312	0.015859
GARCIA	5,555,514	0.5618173	0.0074656	93867	5,649,381	0.067397
GENERAL BRAVO	66,922	2.4042105	0.0319478	401690	468,612	0.005591
GENERAL ESCOBEDO	7,800,053	0.8389771	0.0111485	140175	7,940,227	0.094727
GENERAL TERAN	120,758	3.3861446	0.0449959	565750	686,508	0.008190
GENERAL TREVIÑO	11,287	1.0594595	0.0140784	177012	188,299	0.002246
GENERAL ZARAGOZA	349,474	0.9266102	0.0123130	154816	504,290	0.006016
GENERAL ZUAZUA	1,499,748	0.5645428	0.0075018	94323	1,594,071	0.019017
GUADALUPE	6,179,963	1.1896058	0.0158078	198757	6,378,720	0.076098
HERRERAS, LOS	12,867	0.9791667	0.0130114	163597	176,464	0.002105
HIDALGO	184,536	0.9187042	0.0122080	153495	338,031	0.004033
HIGUERAS	10,165	1.8091603	0.0240406	302271	312,435	0.003727
HUALAHUISES	79,373	1.8096754	0.0240474	302357	381,730	0.004554
ITURBIDE	86,487	1.7674825	0.0234868	295307	381,794	0.004555
JUAREZ	7,646,674	0.6935738	0.0092164	115881	7,762,555	0.092607
LAMPAZOS DE NARANJO	46,606	2.7238220	0.0361948	455090	501,697	0.005985
LINARES	1,496,923	1.2112663	0.0160956	202376	1,699,299	0.020273
MARIN	32,735	2.7747368	0.0368714	463597	496,332	0.005921
MELCHOR OCAMPO	7,642	0.2482270	0.0032985	41473	49,115	0.000586
MIER Y NORIEGA	445,197	1.1253985	0.0149546	188029	633,226	0.007554
MINA	64,274	1.7663755	0.0234720	295122	359,396	0.004288
MONTEMORELOS	689,470	1.3525141	0.0179725	225975	915,445	0.010921
MONTERREY	14,092,841	0.8834467	0.0117395	147604	14,240,445	0.169888
PARAS	3,891	2.1111111	0.0280530	352720	356,611	0.004254
PESQUERIA	2,074,275	0.5985339	0.0079535	100002	2,174,277	0.025939
RAMONES, LOS	77,508	1.5284630	0.0203106	255372	332,880	0.003971
RAYONES	59,596	2.3734177	0.0315386	396546	456,142	0.005442
SABINAS HIDALGO	424,326	1.2987459	0.0172581	216992	641,318	0.007651
SALINAS VICTORIA	1,507,392	0.5923378	0.0078711	98967	1,606,359	0.019164
SAN NICOLAS DE LOS GARZA	2,430,556	1.1684479	0.0155266	195222	2,625,778	0.031326
SAN PEDRO GARZA GARCIA	421,110	0.7395154	0.0098269	123557	544,667	0.006498
SANTA CATARINA	2,992,173	0.9222798	0.0122555	154093	3,146,266	0.037535
SANTIAGO	374,570	1.4501312	0.0192697	242285	616,855	0.007359
VALLECILLO	12,308	3.2294118	0.0429132	539563	551,871	0.006584
VILLALDAMA	25,137	3.3021583	0.0438799	551718	576,855	0.006882
TOTAL	71,249,000	75.2544449	1.0000000	12,573,353	83,822,352	1.000000



MUNICIPIO	DISTRIBUCIÓN POR EFECTIVIDAD RECAUDACIÓN PREDIAL	DISTRIBUCIÓN POR POBLACIÓN Y TERRITORIO	DISTRIBUCIÓN POR ÍNDICE DE POBREZA	MONTO OBS. + ESTIM. DE PARTICIPACIONES	COEFICIENTE DE PARTICIPACIÓN
	167,644,705	83,822,352	83,822,352	335,289,410	
	CER*50%	CEPT*25%	CIMP*25%	MAE1=(CEPT*25%)+(CIMP*25%)+(CER*50%)	CEP=MAE1/MAE1
ABASOLO	6,454	45,823	187,516	239,794	0.000715
AGUALEGUAS	25,920	233,894	166,668	426,482	0.001272
ALDAMAS, LOS	4,851	153,436	375,954	534,243	0.001593
ALLENDE	966,010	472,001	531,984	1,969,995	0.005876
ANAHUAC	35,478	1,111,673	561,938	1,709,090	0.005097
APODACA	14,279,271	8,129,797	5,654,583	28,063,650	0.083700
ARAMBERRI	30,645	711,573	822,318	1,564,536	0.004666
BUSTAMANTE	20,293	136,558	279,600	436,451	0.001302
CADEREYTA JIMENEZ	758,661	1,730,461	1,773,055	4,262,176	0.012712
CARMEN	563,121	1,307,333	1,804,081	3,674,535	0.010959
CERRALVO	31,335	287,839	865,315	1,184,489	0.003533
CHINA	48,042	958,302	525,269	1,531,613	0.004568
CIENEGA DE FLORES	911,058	873,963	1,144,098	2,929,119	0.008736
DOCTOR ARROYO	7,871	1,434,931	2,018,794	3,461,596	0.010324
DOCTOR COSS	3,151	157,994	335,995	497,140	0.001483
DOCTOR GONZALEZ	20,188	160,574	157,921	338,683	0.001010
GALEANA	11,109	1,889,060	1,329,312	3,229,481	0.009632
GARCIA	3,026,413	5,094,764	5,649,381	13,770,559	0.041071
GENERAL BRAVO	204,001	437,947	468,612	1,110,560	0.003312
GENERAL ESCOBEDO	6,361,438	5,956,549	7,940,227	20,258,214	0.060420
GENERAL TERAN	99,358	659,580	686,508	1,445,445	0.004311
GENERAL TREVINO	8,844	98,290	188,299	295,434	0.000881
GENERAL ZARAGOZA	3,858	333,464	504,290	841,512	0.002510
GENERAL ZUAZUA	256,872	1,294,363	1,594,071	3,145,306	0.009381
GUADALUPE	10,678,829	7,945,022	6,378,720	25,002,570	0.074570
HERRERAS, LOS	5,426	121,453	176,464	303,343	0.000905
HIDALGO	8,097	231,571	338,031	577,699	0.001723
HIGUERAS	13,423	103,930	312,435	429,788	0.001282
HUALAHUISES	16,143	111,588	381,730	509,461	0.001519
ITURBIDE	1,786	150,469	381,794	534,050	0.001593
JUAREZ	1,877,967	5,856,380	7,762,555	15,496,902	0.046219
LAMPAZOS DE NARANJO	248,941	737,729	501,697	1,488,367	0.004439
LINARES	243,862	1,534,613	1,699,299	3,477,774	0.010372
MARIN	39,266	114,968	496,332	650,566	0.001940
MELCHOR OCAMPO	7,680	59,011	49,115	115,806	0.000345
MIER Y NORIEGA	793	289,821	633,226	923,840	0.002755
MINA	11,338	830,977	359,396	1,201,711	0.003584
MONTEMORELOS	665,830	1,196,820	915,445	2,778,095	0.008286
MONTERREY	58,852,535	14,142,234	14,240,445	87,235,214	0.260179
PARAS	7,824	240,691	356,611	605,127	0.001805
PESQUERIA	827,339	1,881,599	2,174,277	4,883,215	0.014564
RAMONES, LOS	30,235	329,187	332,880	692,302	0.002065
RAYONES	4,793	163,152	456,142	624,087	0.001861
SABINAS HIDALGO	255,176	729,626	641,318	1,626,119	0.004850
SALINAS VICTORIA	558,013	1,395,504	1,606,359	3,559,875	0.010617
SAN NICOLAS DE LOS GARZA	13,347,610	5,088,978	2,625,778	21,062,365	0.062818
SAN PEDRO GARZA GARCIA	40,233,733	1,641,847	544,667	42,420,247	0.126518
SANTA CATARINA	8,138,191	3,952,554	3,146,266	15,237,010	0.045444
SANTIAGO	3,818,277	721,123	616,855	5,156,255	0.015379
VALLECILLO	58,852	365,001	551,871	975,724	0.002910
VILLALDAMA	8,503	216,335	576,855	801,693	0.002391
TOTAL	167,644,705	83,822,352	83,822,352	335,289,410	1.000000



MUNICIPIO	CÁLCULO DE DISTRIBUCIÓN SEGÚN ART. DECIMO TRANSITORIO DE LA LEY DE EGRESOS DEL ESTADO						
	Cálculo de Distribución 2021						
	FGP	FFM 70%	IEPS	FOFIR	ISAN	COMP ISAN	PARTICIPACIONES AÑO ANTERIOR FGP, FFM 70%, FOFIR, IEPS, ISAN, FEXHI
\$	\$	\$	\$				
	Art 19 - I	Art 19 - III y IV	Art 19 - VI				
ABASOLO	704,724	96,245	23,665	39,893	19,620	4,205	888,351
AGUALEGUAS	1,355,854	185,171	45,529	76,751	37,748	8,089	1,709,143
ALDAMAS, LOS	1,422,791	194,313	47,777	80,540	39,611	8,489	1,793,522
ALLENDE	3,925,005	536,045	131,801	222,184	109,274	23,418	4,947,727
ANAHUAC	4,927,271	672,926	165,457	278,920	137,178	29,397	6,211,150
APODACA	33,832,419	4,620,553	1,136,090	1,915,164	941,912	201,853	42,647,991
ARAMBERRI	5,624,512	768,150	188,871	318,389	156,589	33,557	7,090,068
BUSTAMANTE	894,327	122,140	30,031	50,626	24,899	5,336	1,127,358
CADEREYTA JIMENEZ	8,889,788	1,214,094	298,518	503,227	247,496	53,039	11,206,162
CARMEN	1,539,165	210,206	51,685	87,128	42,851	9,183	1,940,219
CERRALVO	2,145,902	293,070	72,059	121,474	59,743	12,803	2,705,051
CHINA	4,513,146	616,368	151,551	255,477	125,648	26,927	5,689,117
CIENEGA DE FLORES	2,313,598	315,972	77,690	130,967	64,412	13,804	2,916,443
DOCTOR ARROYO	12,659,518	1,728,933	425,106	716,622	352,448	75,530	15,958,156
DOCTOR COSS	1,605,700	219,293	53,919	90,894	44,704	9,580	2,024,091
DOCTOR GONZALEZ	1,125,483	153,709	37,794	63,711	31,334	6,715	1,418,746
GALEANA	9,806,472	1,339,287	329,301	555,118	273,017	58,508	12,361,704
GARCIA	12,140,475	1,658,046	407,676	687,240	337,997	72,433	15,303,868
GENERAL BRAVO	1,884,807	257,411	63,292	106,694	52,474	11,245	2,375,924
GENERAL ESCOBEDO	25,764,201	3,518,662	865,160	1,458,443	717,289	153,716	32,477,472
GENERAL TERAN	3,803,987	519,517	127,738	215,334	105,905	22,696	4,795,176
GENERAL TREVIÑO	619,384	84,590	20,799	35,062	17,244	3,695	780,774
GENERAL ZARAGOZA	2,829,467	386,425	95,013	160,169	78,774	16,881	3,566,729
GENERAL ZUAZUA	2,813,964	384,308	94,493	159,291	78,342	16,789	3,547,187
GUADALUPE	44,064,890	6,018,020	1,479,696	2,494,397	1,226,790	262,902	55,546,695
HERRERAS, LOS	1,134,653	154,962	38,102	64,230	31,589	6,770	1,430,305
HIDALGO	1,953,129	266,742	65,586	110,561	54,376	11,653	2,462,048
HIGUERAS	1,120,948	153,090	37,641	63,454	31,208	6,688	1,413,028
HUALAHUISES	1,563,598	213,543	52,506	88,511	43,531	9,329	1,971,018
ITURBIDE	1,490,129	203,510	50,038	84,352	41,486	8,890	1,878,406
JUAREZ	13,819,404	1,887,340	464,055	782,280	384,740	82,450	17,420,269
LAMPAZOS DE NARANJO	2,664,242	363,860	89,465	150,816	74,174	15,896	3,358,452
LINARES	9,768,196	1,334,060	328,015	552,952	271,952	58,280	12,313,454
MARIN	2,084,203	284,643	69,987	117,981	58,025	12,435	2,627,275
MELCHOR OCAMPO	2,003,343	273,600	67,272	113,404	55,774	11,952	2,525,346
MIER Y NORIEGA	2,155,808	294,422	72,392	122,035	60,019	12,862	2,717,538
MINA	2,962,851	404,642	99,492	167,719	82,487	17,677	3,734,869
MONTEMORELOS	6,951,122	949,327	233,418	393,485	193,523	41,472	8,762,347
MONTERREY	143,854,943	19,646,523	4,830,639	8,143,248	4,004,997	858,276	181,338,627
PARAS	764,125	104,358	25,659	43,255	21,274	4,559	963,230
PESQUERIA	3,188,366	435,441	107,065	180,485	88,766	19,023	4,019,145
RAMONES, LOS	1,575,782	215,207	52,915	89,201	43,871	9,402	1,986,377
RAYONES	1,765,781	241,156	59,295	99,956	49,160	10,535	2,225,883
SABINAS HIDALGO	5,080,428	693,843	170,600	287,590	141,442	30,311	6,404,214
SALINAS VICTORIA	4,398,905	600,766	147,715	249,010	122,468	26,245	5,545,110
SAN NICOLAS DE LOS GARZA	39,560,034	5,402,784	1,328,423	2,239,389	1,101,372	236,025	49,868,027
SAN PEDRO GARZA GARCIA	76,440,067	10,439,555	2,568,852	4,327,070	2,128,132	456,061	96,357,737
SANTA CATARINA	20,597,909	2,813,093	691,676	1,165,993	573,457	122,892	25,965,021
SANTIAGO	6,663,066	909,987	223,745	377,179	185,503	39,754	8,399,233
VALLECILLO	1,341,916	183,288	45,061	75,962	37,360	8,006	1,691,573
VILLALDAMA	1,817,453	248,213	61,030	102,881	50,599	10,843	2,291,019
TOTAL	547,927,252	74,831,390	18,399,359	31,016,714	15,254,584	3,269,075	690,698,374



CÁLCULO DE DISTRIBUCIÓN SEGÚN ART. DECIMO TRANSITORIO DE LA LEY DE EGRESOS DEL ESTADO								
MUNICIPIO	Cálculo de Distribución 2024							Total de Distribución Abril 2024
	FGP	FFM 70%	IEPS	FOFIR	ISAN	COMP ISAN	PARTICIPACIONES AÑO ACTUAL FGP, FFM 70%, FOFIR, IEPS, ISAN, FEXHI	
ABASOLO	153,762	28,908	385	45,726	10,552	471	239,804	1,128,154
AGUALEGUAS	273,486	51,417	685	81,330	18,768	837	426,522	2,135,665
ALDAMAS, LOS	342,561	64,403	858	101,872	23,508	1,048	534,250	2,327,772
ALLENDE	1,264,106	237,659	3,165	375,923	86,749	3,868	1,971,470	6,919,198
ANAHUAC	1,095,903	206,036	2,743	325,903	75,206	3,354	1,709,144	7,920,294
APODACA	18,008,386	3,385,673	45,082	5,355,384	1,235,817	55,110	28,085,451	70,733,442
ARAMBERRI	999,771	187,962	2,503	297,315	68,609	3,060	1,559,220	6,649,287
BUSTAMANTE	279,872	52,617	701	83,229	19,206	856	436,482	1,563,840
CADEREYTA JIMENEZ	2,735,971	514,377	6,849	813,631	187,755	8,373	4,266,956	15,473,118
CARMEN	2,356,662	443,065	5,900	700,831	161,725	7,212	3,675,395	5,615,613
CERRALVO	759,525	142,795	1,901	225,870	52,122	2,324	1,184,537	3,889,588
CHINA	982,117	184,643	2,459	292,065	67,397	3,006	1,531,687	7,220,804
CIENEGA DE FLORES	1,989,270	373,993	4,980	591,575	136,513	6,088	3,102,418	6,018,861
DOCTOR ARROYO	2,219,583	417,293	5,556	660,066	152,318	6,792	3,461,608	19,419,764
DOCTOR COSS	318,769	59,930	798	94,797	21,875	976	497,145	2,521,236
DOCTOR GONZALEZ	217,183	40,832	544	64,587	14,904	665	338,714	1,757,459
GALEANA	2,070,753	389,313	5,184	615,806	142,104	6,337	3,229,498	15,591,202
GARCIA	8,833,275	1,660,703	22,113	2,626,864	606,179	27,032	13,776,166	29,080,034
GENERAL BRAVO	712,291	133,914	1,783	211,823	48,881	2,180	1,110,872	3,486,796
GENERAL ESCOBEDO	12,995,790	2,443,278	32,534	3,864,724	891,830	39,770	20,267,926	52,745,398
GENERAL TERAN	926,916	174,265	2,320	275,649	63,609	2,837	1,445,597	6,240,773
GENERAL TREVIÑO	189,441	35,616	474	56,336	13,000	580	295,447	1,076,221
GENERAL ZARAGOZA	539,645	101,456	1,351	160,481	37,033	1,651	841,618	4,408,347
GENERAL ZUAZUA	2,017,021	379,211	5,049	599,827	138,417	6,173	3,145,698	6,692,885
GUADALUPE	16,042,098	3,016,000	40,160	4,770,643	1,100,881	49,093	25,018,874	80,565,569
HERRERAS, LOS	194,509	36,569	487	57,844	13,348	595	303,352	1,733,656
HIDALGO	370,429	69,643	927	116,159	25,420	1,134	577,712	3,039,760
HIGUERAS	275,593	51,813	690	81,957	18,812	843	429,809	1,842,837
HUALAHUISES	326,682	61,418	818	97,150	22,418	1,000	509,465	2,480,503
ITURBIDE	342,434	64,379	857	101,834	23,499	1,048	534,052	2,412,456
JUAREZ	9,938,449	1,868,481	24,880	2,955,523	682,021	30,414	15,499,769	32,920,038
LAMPAZOS DE NARANJO	954,584	179,467	2,390	283,877	65,508	2,921	1,488,747	4,847,199
LINARES	2,230,187	419,287	5,583	663,219	153,046	6,825	3,478,146	15,791,600
MARIN	417,181	78,432	1,044	124,063	28,629	1,277	650,626	3,277,902
MELCHOR OCAMPO	74,262	13,962	186	22,084	5,096	227	115,818	2,641,164
MIER Y NORIEGA	592,367	111,368	1,483	176,160	40,651	1,813	923,841	3,641,378
MINA	770,889	144,931	1,930	229,249	52,902	2,359	1,202,259	4,937,128
MONTEMORELOS	1,781,966	335,019	4,461	529,926	122,287	5,453	2,779,112	11,541,459
MONTERREY	55,992,817	10,526,948	140,172	16,651,298	3,842,481	171,352	87,325,068	268,663,694
PARAS	388,015	72,949	971	115,389	26,627	1,187	605,139	1,568,369
PESQUERIA	3,131,926	588,819	7,840	931,381	214,927	9,584	4,884,478	8,903,623
RAMONES, LOS	443,934	83,462	1,111	132,018	30,465	1,359	692,349	2,678,725
RAYONES	400,169	75,234	1,002	119,003	27,461	1,225	624,094	2,849,977
SABINAS HIDALGO	1,073,755	201,872	2,688	319,316	73,686	3,286	1,674,603	8,078,817
SALINAS VICTORIA	2,283,138	429,242	5,716	678,966	156,679	6,987	3,560,727	9,105,837
SAN NICOLAS DE LOS GARZA	13,518,251	2,541,503	33,841	4,020,095	927,684	41,369	21,082,744	70,950,771
SAN PEDRO GARZA GARCIA	27,239,241	5,121,123	68,190	8,100,481	1,869,280	83,359	42,481,674	138,839,412
SANTA CATARINA	9,472,896	1,780,955	23,714	2,817,076	650,073	28,969	14,773,704	40,738,725
SANTIAGO	3,309,928	622,284	8,286	984,315	227,142	10,129	5,162,084	13,561,318
VALLECHILLO	625,692	117,633	1,566	186,070	42,938	1,915	975,814	2,667,387
VILLALDAMA	514,054	96,645	1,287	152,871	35,277	1,573	801,706	3,092,725
TOTAL	214,987,505	40,418,798	538,198	53,933,576	14,753,416	657,914	335,289,410	1,025,987,784



CALC GARANTIA MAYO		CÁLCULO DE DISTRIBUCIÓN SEGÚN ART. DECIMO TRANSITORIO DE LA LEY DE EGRESOS DEL ESTADO					
MUNICIPIO	Cálculo de Distribución 2021						PARTICIPACIONES AÑO ANTERIOR FGP, FFM 70%, FOFIR, IEPS, ISAN, FEXHI
	FGP	FFM 70%	IEPS	FOFIR	ISAN	COMP ISAN	

	\$	\$	\$	\$			
	Art 19 - I	Art 19 - III y IV	Art 19 - VI				
ABASOLO	704,724	96,245	23,665	39,893	19,620	4,205	888,351
AGUALEGUAS	1,355,854	185,171	45,529	76,751	37,748	8,089	1,709,143
ALDAMAS, LOS	1,422,791	194,313	47,777	80,540	39,611	8,489	1,793,522
ALLENDE	3,925,005	536,045	131,801	222,184	109,274	23,418	4,947,727
ANAHUAC	4,927,271	672,926	165,457	278,920	137,178	29,397	6,211,150
APODACA	33,832,419	4,620,553	1,136,090	1,915,164	941,912	201,853	42,647,991
ARAMBERRI	5,624,512	768,150	188,871	318,389	156,589	33,557	7,090,068
BUSTAMANTE	894,327	122,140	30,031	50,626	24,899	5,336	1,127,358
CADEREYTA JIMENEZ	8,889,788	1,214,094	298,518	503,227	247,496	53,039	11,206,162
CARMEN	1,539,165	210,206	51,685	87,128	42,851	9,183	1,940,219
CERRALVO	2,145,902	293,070	72,059	121,474	59,743	12,803	2,705,051
CHINA	4,513,146	616,368	151,551	255,477	125,648	26,927	5,689,117
CIENEGA DE FLORES	2,313,598	315,972	77,690	130,967	64,412	13,804	2,916,443
DOCTOR ARROYO	12,659,518	1,728,933	425,106	716,622	352,448	75,530	15,958,156
DOCTOR COSS	1,605,700	219,293	53,919	90,894	44,704	9,580	2,024,091
DOCTOR GONZALEZ	1,125,483	153,709	37,794	63,711	31,334	6,715	1,418,746
GALEANA	9,806,472	1,339,287	329,301	555,118	273,017	58,508	12,361,704
GARCIA	12,140,475	1,658,046	407,676	687,240	337,997	72,433	15,303,868
GENERAL BRAVO	1,884,807	257,411	63,292	106,694	52,474	11,245	2,375,924
GENERAL ESCOBEDO	25,764,201	3,518,662	865,160	1,458,443	717,289	153,716	32,477,472
GENERAL TERAN	3,803,987	519,517	127,738	215,334	105,905	22,696	4,795,176
GENERAL TREVIÑO	619,384	84,590	20,799	35,062	17,244	3,695	780,774
GENERAL ZARAGOZA	2,829,467	386,425	95,013	160,169	78,774	16,881	3,566,729
GENERAL ZUAZUA	2,813,964	384,308	94,493	159,291	78,342	16,789	3,547,187
GUADALUPE	44,064,890	6,018,020	1,479,696	2,494,397	1,226,790	262,902	55,546,695
HERRERAS, LOS	1,134,653	154,962	38,102	64,230	31,589	6,770	1,430,305
HIDALGO	1,953,129	266,742	65,586	110,561	54,376	11,653	2,462,048
HIGUERAS	1,120,948	153,090	37,641	63,454	31,208	6,688	1,413,028
HUALAHUISES	1,563,598	213,543	52,506	88,511	43,531	9,329	1,971,018
ITURBIDE	1,490,129	203,510	50,038	84,352	41,486	8,890	1,878,406
JUAREZ	13,819,404	1,887,340	464,055	782,280	384,740	82,450	17,420,269
LAMPAZOS DE NARANJO	2,664,242	363,860	89,465	150,816	74,174	15,896	3,358,452
LINARES	9,768,196	1,334,060	328,015	552,952	271,952	58,280	12,313,454
MARIN	2,084,203	284,643	69,987	117,981	58,025	12,435	2,627,275
MELCHOR OCAMPO	2,003,343	273,600	67,272	113,404	55,774	11,952	2,525,346
MIER Y NORIEGA	2,155,808	294,422	72,392	122,035	60,019	12,862	2,717,538
MINA	2,962,851	404,642	99,492	167,719	82,487	17,677	3,734,869
MONTEMORELOS	6,951,122	949,327	233,418	393,485	193,523	41,472	8,762,347
MONTERREY	143,854,943	19,646,523	4,830,639	8,143,248	4,004,997	858,276	181,338,627
PARAS	764,125	104,358	25,659	43,255	21,274	4,559	963,230
PESQUERIA	3,188,366	435,441	107,065	180,485	88,766	19,023	4,019,145
RAMONES, LOS	1,575,782	215,207	52,915	89,201	43,871	9,402	1,986,377
RAYONES	1,765,781	241,156	59,295	99,956	49,160	10,535	2,225,883
SABINAS HIDALGO	5,080,428	693,843	170,600	287,590	141,442	30,311	6,404,214
SALINAS VICTORIA	4,398,905	600,766	147,715	249,010	122,468	26,245	5,545,110
SAN NICOLAS DE LOS GARZA	39,560,034	5,402,784	1,328,423	2,239,389	1,101,372	236,025	49,868,027
SAN PEDRO GARZA GARCIA	76,440,067	10,439,555	2,566,852	4,327,070	2,128,132	456,061	96,357,737
SANTA CATARINA	20,597,909	2,813,093	691,676	1,165,993	573,457	122,892	25,965,021
SANTIAGO	6,663,066	909,987	223,745	377,179	185,503	39,754	8,399,233
VALLECILLO	1,341,916	183,268	45,061	75,962	37,360	8,006	1,691,573
VILLALDAMA	1,817,453	248,213	61,030	102,881	50,599	10,843	2,291,019
TOTAL	547,927,252	74,831,390	18,399,359	31,016,714	15,254,584	3,269,075	690,698,374



CÁLCULO DE DISTRIBUCIÓN SEGÚN ART. DECIMO TRANSITORIO DE LA LEY DE EGRESOS DEL ESTADO								
MUNICIPIO	Cálculo de Distribución 2024							Total de Distribución Mayo 2024
	FGP	FFM 70%	IEPS	FOFIR	ISAN	COMP ISAN	PARTICIPACIONES AÑO ACTUAL FGP, FFM 70%, FOFIR, IEPS, ISAN, FECHI	
ABASOLO	303,140	63,428	125	0	13,301	471	380,465	1,268,816
AGUALEGUAS	539,147	112,808	223	0	23,657	837	676,672	2,385,815
ALDAMAS, LOS	675,375	141,312	279	0	29,635	1,048	847,648	2,641,170
ALLENDE	2,490,411	521,081	1,029	0	109,276	3,866	3,125,663	8,073,390
ANAHUAC	2,160,582	452,069	892	0	94,804	3,354	2,711,701	8,922,850
APODACA	35,477,259	7,423,079	14,654	0	1,556,697	55,067	44,526,757	87,174,748
ARAMBERRI	1,977,841	413,833	817	0	86,785	3,070	2,482,346	9,572,414
BUSTAMANTE	551,748	115,445	228	0	24,210	856	692,488	1,819,846
CADEREYTA JIMENEZ	5,388,121	1,127,383	2,226	0	236,424	8,363	6,762,516	17,968,679
CARMEN	4,645,241	971,946	1,919	0	203,827	7,210	5,830,144	7,770,363
CERRALVO	1,497,397	313,308	619	0	65,704	2,324	1,879,351	4,584,402
CHINA	1,936,221	405,125	800	0	84,959	3,005	2,430,111	8,119,228
CIENEGA DE FLORES	3,702,908	774,777	1,530	0	162,479	5,748	4,647,442	7,563,885
DOCTOR ARROYO	4,376,051	915,622	1,808	0	192,016	6,792	5,492,289	21,450,444
DOCTOR COSS	628,470	131,498	260	0	27,576	976	788,780	2,812,871
DOCTOR GONZALEZ	428,153	89,585	177	0	18,787	665	537,366	1,956,112
GALEANA	4,082,617	854,226	1,686	0	179,140	6,337	5,124,006	17,485,710
GARCIA	17,408,344	3,642,432	7,191	0	763,856	27,021	21,848,844	37,152,712
GENERAL BRAVO	1,403,939	293,753	580	0	61,603	2,179	1,762,054	4,137,977
GENERAL ESCOBEDO	25,609,851	5,358,473	10,578	0	1,123,728	39,751	32,142,382	64,619,853
GENERAL TERAN	1,827,290	382,333	755	0	80,179	2,836	2,293,393	7,088,568
GENERAL TREVIÑO	373,479	78,145	154	0	16,388	580	468,745	1,249,519
GENERAL ZARAGOZA	1,063,942	222,614	439	0	46,684	1,651	1,335,331	4,902,060
GENERAL ZUJUA	3,976,206	831,961	1,642	0	174,471	6,172	4,990,451	8,537,638
GUADALUPE	31,607,530	6,613,397	13,056	0	1,386,898	49,061	39,669,942	95,216,637
HERRERAS, LOS	383,478	80,237	158	0	16,827	595	481,295	1,911,600
HIDALGO	730,311	152,807	302	0	32,045	1,134	916,598	3,378,646
HIGUERAS	543,326	113,683	224	0	23,840	843	681,917	2,094,945
HUALAHUISES	644,045	134,757	266	0	28,260	1,000	808,328	2,779,346
ITURBIDE	675,130	141,261	279	0	29,624	1,048	847,342	2,725,747
JUAREZ	19,590,738	4,099,065	8,092	0	859,617	30,408	24,587,920	42,008,189
LAMPAZOS DE NARANJO	1,881,550	393,686	777	0	82,560	2,921	2,361,494	5,719,946
LINARES	4,396,502	919,901	1,816	0	192,913	6,824	5,517,956	17,831,410
MARIN	822,427	172,080	340	0	36,087	1,277	1,032,211	3,659,486
MELCHOR OCAMPO	146,399	30,632	60	0	6,424	227	183,742	2,709,088
MIER Y NORIEGA	1,167,891	244,364	482	0	51,246	1,813	1,465,796	4,183,333
MINA	1,519,169	317,863	628	0	66,859	2,358	1,906,677	5,641,546
MONTEMORELOS	3,511,988	734,830	1,451	0	154,102	5,451	4,407,822	13,170,170
MONTERREY	110,280,248	23,074,471	45,552	0	4,838,957	171,175	138,410,405	319,749,031
PARAS	764,984	160,061	316	0	33,567	1,187	960,115	1,923,345
PESQUERIA	6,173,220	1,291,653	2,550	0	270,873	9,582	7,747,877	11,767,022
RAMONES, LOS	875,189	183,120	362	0	38,402	1,358	1,098,431	3,084,808
RAYONES	788,952	165,076	326	0	34,618	1,225	990,197	3,216,080
SABINAS HIDALGO	2,055,693	430,123	849	0	90,201	3,191	2,580,057	8,984,271
SALINAS VICTORIA	4,500,292	941,618	1,859	0	197,467	6,985	5,648,221	11,193,331
SAN NICOLAS DE LOS GARZA	26,626,437	5,571,179	10,998	0	1,168,334	41,329	33,418,277	83,286,304
SAN PEDRO GARZA GARCIA	53,626,456	11,220,524	22,151	0	2,353,061	83,238	67,305,430	163,663,167
SANTA CATARINA	19,262,190	4,030,322	7,956	0	845,200	29,898	24,175,567	50,140,588
SANTIAGO	6,518,389	1,363,874	2,692	0	286,019	10,118	8,181,092	16,580,326
VALLECILLO	1,233,482	258,087	510	0	54,124	1,915	1,548,118	3,239,691
VILLALDAMA	1,013,477	212,055	419	0	44,470	1,573	1,271,994	3,563,013
TOTAL	423,863,229	88,686,960	175,081	0	18,598,581	657,914	531,981,765	1,222,680,138

27



CALC GARANTIA JUNIO		CÁLCULO DE DISTRIBUCIÓN SEGÚN ART. DECIMO TRANSITORIO DE LA LEY DE EGRESOS DEL ESTADO					
MUNICIPIO	Cálculo de Distribución 2021						
	FGP	FFM 70%	IEPS	FOFIR	ISAN	COMP ISAN	PARTICIPACIONES AÑO ANTERIOR FGP, FFM 70%, FOFIR, IEPS, ISAN, FEXHI
	\$	\$	\$	\$			
	Art 19 - I	Art 19 - III y IV	Art 19 - VI				
ABASOLO	704,724	96,245	23,665	39,893	19,620	4,205	888,351
AGUALEGUAS	1,355,854	185,171	45,529	76,751	37,748	8,089	1,709,143
ALDAMAS, LOS	1,422,791	194,313	47,777	80,540	39,611	8,489	1,793,522
ALLENDE	3,925,005	536,045	131,801	222,184	109,274	23,418	4,947,727
ANAHUAC	4,927,271	672,926	165,457	278,920	137,178	29,397	6,211,150
APODACA	33,832,419	4,620,553	1,136,090	1,915,164	941,912	201,853	42,647,991
ARAMBERRI	5,624,512	768,150	188,871	318,389	156,589	33,557	7,090,068
BUSTAMANTE	894,327	122,140	30,031	50,626	24,899	5,336	1,127,358
CADEREYTA JIMENEZ	8,889,788	1,214,094	298,518	503,227	247,496	53,039	11,206,162
CARMEN	1,539,165	210,206	51,685	87,128	42,851	9,183	1,940,219
CERRALVO	2,145,902	293,070	72,059	121,474	59,743	12,803	2,705,051
CHINA	4,513,146	616,368	151,551	255,477	125,648	26,927	5,689,117
CIENEGA DE FLORES	2,313,598	315,972	77,690	130,967	64,412	13,804	2,916,443
DOCTOR ARROYO	12,659,518	1,728,933	425,106	716,622	352,448	75,530	15,958,156
DOCTOR COSS	1,605,700	219,293	53,919	90,894	44,704	9,580	2,024,091
DOCTOR GONZALEZ	1,125,483	153,709	37,794	63,711	31,334	6,715	1,418,746
GALEANA	9,806,472	1,339,287	329,301	555,118	273,017	58,508	12,361,704
GARCIA	12,140,475	1,658,046	407,676	687,240	337,997	72,433	15,303,866
GENERAL BRAVO	1,884,807	257,411	63,292	106,694	52,474	11,245	2,375,924
GENERAL ESCOBEDO	25,764,201	3,518,662	865,160	1,458,443	717,289	153,716	32,477,472
GENERAL TERAN	3,803,987	519,517	127,738	215,334	105,905	22,686	4,795,176
GENERAL TREVÍÑO	619,384	84,590	20,799	35,062	17,244	3,695	780,774
GENERAL ZARAGOZA	2,829,467	386,425	95,013	160,169	78,774	16,881	3,566,729
GENERAL ZUAZUA	2,813,964	384,308	94,493	159,291	78,342	16,789	3,547,187
GUADALUPE	44,064,890	6,018,020	1,479,696	2,494,397	1,226,790	262,902	55,546,695
HERRERAS, LOS	1,134,653	154,962	38,102	64,230	31,589	6,770	1,430,305
HIDALGO	1,953,129	266,742	65,586	110,561	54,376	11,653	2,462,048
HIGUERAS	1,120,948	153,090	37,641	63,454	31,208	6,688	1,413,028
HUALAHUISES	1,563,598	213,543	52,506	88,511	43,531	9,329	1,971,018
ITURBIDE	1,490,129	203,510	50,038	84,352	41,486	8,890	1,878,406
JUAREZ	13,819,404	1,887,340	464,055	782,280	384,740	82,450	17,420,269
LAMPAZOS DE NARANJO	2,664,242	363,860	89,465	150,816	74,174	15,896	3,358,452
LÍNARES	9,768,196	1,334,060	328,015	552,952	271,952	58,280	12,313,454
MARIN	2,084,203	284,643	69,987	117,981	58,025	12,435	2,627,275
MELCHOR OCAMPO	2,003,343	273,600	67,272	113,404	55,774	11,952	2,525,346
MIER Y NORIEGA	2,155,808	294,422	72,392	122,035	60,019	12,862	2,717,538
MINA	2,962,851	404,642	99,492	167,719	82,487	17,677	3,734,869
MONTEMORELOS	6,951,122	949,327	233,418	393,485	193,523	41,472	8,762,347
MONTERREY	143,854,943	19,646,523	4,830,639	8,143,248	4,004,997	858,276	181,338,627
PARAS	764,125	104,358	25,659	43,255	21,274	4,559	963,230
PESQUERIA	3,188,366	435,441	107,065	180,485	88,766	19,023	4,019,145
RAMONES, LOS	1,575,782	215,207	52,915	89,201	43,871	9,402	1,986,377
RAYONES	1,765,781	241,156	59,295	99,956	49,160	10,535	2,225,883
SABINAS HIDALGO	5,080,428	693,843	170,600	287,590	141,442	30,311	6,404,214
SALINAS VICTORIA	4,398,905	600,766	147,715	249,010	122,468	26,245	5,545,110
SAN NICOLAS DE LOS GARZA	39,560,034	5,402,784	1,328,423	2,239,389	1,101,372	236,025	49,866,027
SAN PEDRO GARZA GARCIA	76,440,067	10,439,555	2,566,852	4,327,070	2,128,132	456,061	96,357,737
SANTA CATERINA	20,597,909	2,813,993	691,676	1,165,993	573,457	122,892	25,965,021
SANTIAGO	6,663,066	909,987	223,745	377,179	185,503	39,754	8,399,233
VALLECILLO	1,341,916	183,268	45,961	75,962	37,360	6,006	1,691,573
VILLALDAMA	1,817,453	248,213	61,030	102,881	50,599	10,843	2,291,019
TOTAL	547,927,252	74,831,390	18,399,359	31,016,714	15,254,584	3,269,075	690,698,374



CÁLCULO DE DISTRIBUCIÓN SEGUN ART. DECIMO TRANSITORIO DE LA LEY DE EGRESOS DEL ESTADO								
MUNICIPIO	Cálculo de Distribución 2024							Total de Distribución Junio 2024
	FGP	FFM 70%	IEPS	FOFIR	ISAN	COMP ISAN	PARTICIPACIONES AÑO ACTUAL FGP, FFM 70%, FOFIR, IEPS, ISAN, FEHFI	
ABASOLO	218,778	22,802	17,368	0	14,607	471	274,027	1,162,377
AGUALEGUAS	389,105	40,555	30,890	0	25,980	837	487,367	2,196,510
ALDAMAS, LOS	487,421	50,802	38,695	0	32,544	1,048	610,511	2,404,033
ALLENDE	1,797,343	187,331	142,687	0	120,005	3,866	2,251,231	7,198,958
ANAHUAC	1,559,303	162,521	123,789	0	104,111	3,354	1,953,078	8,164,228
APODACA	25,604,121	2,668,628	2,032,649	0	1,709,533	55,067	32,069,998	74,717,989
ARAMBERRI	1,427,418	148,775	113,319	0	95,306	3,070	1,787,888	8,877,955
BUSTAMANTE	398,200	41,503	31,612	0	26,587	856	498,758	1,626,116
CADEREYTA JIMENEZ	3,888,634	405,299	308,709	0	259,636	8,363	4,870,642	16,076,804
CARMEN	3,352,495	349,419	266,146	0	223,839	7,210	4,199,109	6,138,328
CERRALVO	1,080,679	112,635	85,792	0	72,155	2,324	1,353,586	4,058,637
CHINA	1,397,381	145,644	110,935	0	93,300	3,005	1,750,265	7,439,383
CIENEGA DE FLORES	2,672,408	278,536	212,156	0	178,431	5,748	3,347,278	6,263,721
DOCTOR ARROYO	3,158,218	329,170	250,723	0	210,868	6,792	3,955,772	19,913,927
DOCTOR COSS	453,570	47,274	36,008	0	30,284	976	568,112	2,592,203
DOCTOR GONZALEZ	309,000	32,206	24,531	0	20,631	665	387,033	1,805,779
GALEANA	2,946,446	307,098	233,911	0	196,728	6,337	3,690,520	16,052,223
GARCIA	12,563,692	1,309,470	997,401	0	838,851	27,021	15,736,434	31,040,302
GENERAL BRAVO	1,013,230	105,605	80,438	0	67,651	2,179	1,269,103	3,645,027
GENERAL ESCOBEDO	18,482,761	1,926,394	1,467,302	0	1,234,055	39,751	23,150,262	55,627,734
GENERAL TERAN	1,318,765	137,450	104,694	0	88,051	2,836	1,651,796	6,446,972
GENERAL TREVINO	269,542	28,093	21,398	0	17,997	580	337,610	1,118,384
GENERAL ZARAGOZA	767,852	80,031	60,958	0	51,268	1,651	961,760	4,528,488
GENERAL ZUAZUA	2,869,648	299,093	227,814	0	191,600	6,172	3,594,328	7,141,515
GUADALUPE	22,811,317	2,377,544	1,810,935	0	1,523,063	49,061	28,571,920	84,118,615
HERRERAS, LOS	276,758	28,846	21,971	0	18,479	595	346,649	1,776,953
HIDALGO	527,069	54,935	41,843	0	35,191	1,134	660,710	3,122,220
HIGUERAS	392,121	40,869	31,130	0	26,181	843	491,144	1,904,173
HUALAHUISES	464,811	48,446	36,900	0	31,034	1,000	582,191	2,553,209
ITURBIDE	487,245	50,784	38,681	0	32,532	1,048	610,290	2,488,696
JUAREZ	14,138,736	1,473,631	1,122,440	0	944,013	30,408	17,709,229	35,129,498
LAMPAZOS DE NARANJO	1,357,924	141,532	107,802	0	90,666	2,921	1,700,845	5,059,297
LINARES	3,172,978	330,708	251,895	0	211,853	6,824	3,974,259	16,287,712
MARIN	593,550	61,864	47,120	0	39,630	1,277	743,440	3,370,716
MELCHOR OCAMPO	105,657	11,012	8,388	0	7,054	227	132,339	2,657,684
MIEP Y NORIEGA	842,873	87,850	66,914	0	56,277	1,813	1,055,726	3,773,264
MINA	1,096,392	114,273	87,040	0	73,204	2,358	1,373,267	5,108,136
MONTEMORELOS	2,534,620	264,175	201,217	0	169,231	5,451	3,174,694	11,937,042
MONTERREY	79,589,823	8,295,369	6,318,443	0	5,314,043	171,175	99,688,853	281,027,480
PARAS	552,093	57,543	43,829	0	36,862	1,187	691,514	1,654,744
PESQUERIA	4,455,244	464,355	353,691	0	297,467	9,582	5,580,339	9,599,484
RAMONES, LOS	631,628	65,832	50,143	0	42,172	1,358	791,135	2,777,512
RAYONES	569,391	59,346	45,203	0	38,017	1,225	713,181	2,939,064
SABINAS HIDALGO	1,483,604	154,631	117,780	0	99,057	3,191	1,858,263	8,262,477
SALINAS VICTORIA	3,247,884	338,516	257,842	0	216,854	6,985	4,068,081	9,613,191
SAN NICOLAS DE LOS GARZA	19,216,436	2,002,862	1,525,546	0	1,283,041	41,329	24,069,214	73,937,241
SAN PEDRO GARZA GARCIA	38,702,490	4,033,825	3,072,497	0	2,584,083	83,238	46,476,133	144,833,870
SANTA CATARINA	13,901,622	1,448,917	1,103,616	0	928,182	29,898	17,412,236	43,377,256
SANTIAGO	4,704,355	490,318	373,467	0	314,100	10,118	5,892,358	14,291,592
VALLECILLO	890,211	92,784	70,672	0	59,437	1,915	1,115,018	2,806,591
VILLALDAMA	731,432	76,235	58,067	0	48,836	1,573	916,142	3,207,161
TOTAL	305,904,273	31,883,332	24,285,000	0	20,424,577	657,914	383,155,097	1,073,853,471

29



Artículo 14 Fracción II:

DETERMINACIÓN PRELIMINAR DE LOS COEFICIENTES DE PARTICIPACIÓN DE RECURSOS A MUNICIPIOS POR VARIABLE (ARTÍCULO 14 FRACC II LCH)

COEF ABRIL		POBLACIÓN		PROYECCIÓN DE POBLACIÓN		REGLA I
MUNICIPIO	POBLACIÓN 2020	COEFICIENTE POBLACIÓN	PROYECCION DE POBLACION CONAPO 2023	COEFICIENTE PROYECCION POBLACION	COEFICIENTE ESTIMADO DE PARTICIPACION	
	PO	POI/ΣPOI	PC	PC/ΣPC		CEP=MAE1/ΣMAE1
ABASOLO	2,974	0.000514	2,947	0.000505		0.000715
AGUALEGUAS	3,382	0.000585	2,603	0.000446		0.001272
ALDAMAS, LOS	1,407	0.000243	1,613	0.000277		0.001593
ALLENDE	35,289	0.006101	39,811	0.006824		0.005880
ANAHUAC	18,030	0.003117	20,535	0.003520		0.005098
APODACA	656,464	0.113488	693,045	0.118803		0.083785
ARAMBERRI	14,992	0.002592	18,574	0.003184		0.004650
BUSTAMANTE	3,661	0.000633	4,569	0.000783		0.001302
CADEREYTA JIMENEZ	122,337	0.021149	109,207	0.018720		0.012726
CARMEN	104,478	0.018062	50,848	0.008716		0.010962
CERRALVO	7,340	0.001269	8,473	0.001452		0.003533
CHINA	9,930	0.001717	12,403	0.002126		0.004568
CIENEGA DE FLORES	68,747	0.011885	53,927	0.009244		0.009253
DOCTOR ARROYO	36,088	0.006239	39,252	0.006729		0.010324
DOCTOR COSS	1,360	0.000235	1,947	0.000334		0.001483
DOCTOR GONZALEZ	3,256	0.000563	3,379	0.000579		0.001010
GALEANA	40,903	0.007071	46,672	0.008001		0.009632
GARCIA	397,205	0.068668	322,969	0.055364		0.041087
GENERAL BRAVO	5,506	0.000952	6,390	0.001095		0.003313
GENERAL ESCOBEDO	481,213	0.083191	483,816	0.082937		0.060449
GENERAL TERAN	14,109	0.002439	16,970	0.002909		0.004311
GENERAL TREVIÑO	1,808	0.000313	1,223	0.000210		0.000881
GENERAL ZARAGOZA	6,282	0.001086	6,836	0.001172		0.002510
GENERAL ZUAZUA	102,149	0.017659	98,532	0.016891		0.009382
GUADALUPE	643,143	0.111185	728,541	0.124888		0.074619
HERRERAS, LOS	1,959	0.000339	2,091	0.000358		0.000905
HIDALGO	16,086	0.002781	16,142	0.002767		0.001723
HIGUERAS	1,386	0.000240	1,770	0.000303		0.001282
HUALAHUISES	7,026	0.001215	8,045	0.001379		0.001520
ITURBIDE	3,298	0.000570	4,129	0.000708		0.001593
JUAREZ	471,523	0.081516	421,798	0.072305		0.046228
LAMPAZOS DE NARANJO	5,351	0.000925	6,019	0.001032		0.004440
LINARES	84,666	0.014637	91,980	0.015767		0.010374
MARIN	5,119	0.000885	6,354	0.001089		0.001940
MELCHOR OCAMPO	1,483	0.000256	1,129	0.000194		0.000345
MIER Y NORIEGA	7,652	0.001323	7,822	0.001341		0.002755
MINA	6,048	0.001046	6,035	0.001035		0.003586
MONTEMORELOS	67,428	0.011657	70,358	0.012061		0.008289
MONTERREY	1,142,994	0.197598	1,164,927	0.199694		0.260447
PARAS	906	0.000157	1,119	0.000192		0.001805
PESQUERIA	147,624	0.025521	121,285	0.020791		0.014568
RAMONES, LOS	5,389	0.000932	5,327	0.000913		0.002085
RAYONES	2,377	0.000411	3,131	0.000537		0.001861
SABINAS HIDALGO	34,709	0.006000	40,476	0.006938		0.004994
SALINAS VICTORIA	86,766	0.015000	65,399	0.011211		0.010620
SAN NICOLAS DE LOS GARZA	412,199	0.071260	483,249	0.082839		0.062879
SAN PEDRO GARZA GARCIA	132,169	0.022849	142,218	0.024379		0.126702
SANTA CATARINA	306,322	0.052956	332,214	0.056949		0.044063
SANTIAGO	46,784	0.008088	48,704	0.008349		0.015396
VALLECILLO	1,552	0.000268	2,023	0.000347		0.002910
VILLALDAMA	3,573	0.000618	4,743	0.000813		0.002391
TOTAL	5,784,442	1.000000	5,833,569	1.000000		1.000000

FUENTE:
 Población 2020, CENSO POBLACION Y VIVIENDA, INEGI
 Proyecciones de la Población 2015-2030, CONSEJO NACIONAL DE POBLACIÓN



DETERMINACIÓN PRELIMINAR DE LOS COEFICIENTES DE PARTICIPACIÓN DE RECURSOS A MUNICIPIOS POR VARIABLE (ARTÍCULO 14 FRACC II LCH)

MUNICIPIO	DISTRIBUCIÓN POR POBLACIÓN	DISTRIBUCIÓN POR PROYECCIÓN DE POBLACIÓN	DISTRIBUCIÓN POR COEFICIENTE REGLA I	MONTO OBS + ESTIM DE GASOLINAS	COEFICIENTE DE PARTICIPACIÓN
	6,827,239	6,827,239	5,851,919	19,506,396	
	PO*35%	PC*35%	CEP*30%	MAE2=(PI*35%)+(PC*35%)+(CD*30%)	CEG=MAE2/ΣMAE2
ABASOLO	3,510	3,449	4,185	11,144	0.000571
AGUALEGUAS	3,992	3,046	7,444	14,482	0.000742
ALDAMAS, LOS	1,661	1,888	9,324	12,873	0.000660
ALLENDE	41,651	46,592	34,409	122,652	0.006288
ANAHUAC	21,280	24,033	29,830	75,143	0.003852
APODACA	774,809	811,096	490,185	2,076,089	0.106431
ARAMBERRI	17,695	21,738	27,214	66,646	0.003417
BUSTAMANTE	4,321	5,347	7,618	17,286	0.000886
CADEREYTA JIMENEZ	144,391	127,809	74,473	346,673	0.017772
CARMEN	123,313	59,509	64,148	246,970	0.012661
CERRALVO	8,663	9,916	20,674	39,254	0.002012
CHINA	11,720	14,516	26,733	52,969	0.002715
CIENEGA DE FLORES	81,140	63,113	54,148	198,401	0.010171
DOCTOR ARROYO	42,594	45,938	60,417	148,948	0.007636
DOCTOR COSS	1,605	2,279	8,677	12,561	0.000644
DOCTOR GONZALEZ	3,843	3,955	5,912	13,709	0.000703
GALEANA	48,277	54,622	56,366	159,264	0.008165
GARCIA	468,812	377,982	240,440	1,087,234	0.055737
GENERAL BRAVO	6,499	7,478	19,388	33,365	0.001710
GENERAL ESCOBEDO	567,964	566,228	353,743	1,487,935	0.076279
GENERAL TERAN	16,653	19,861	25,230	61,744	0.003165
GENERAL TREVIÑO	2,134	1,431	5,157	8,722	0.000447
GENERAL ZARAGOZA	7,414	8,000	14,689	30,104	0.001543
GENERAL ZUJAZUA	120,564	115,316	54,903	290,783	0.014907
GUADALUPE	759,086	852,638	436,663	2,048,387	0.105011
HERRERAS, LOS	2,312	2,447	5,294	10,054	0.000515
HIDALGO	18,986	18,892	10,083	47,960	0.002459
HIGUERAS	1,636	2,071	7,502	11,209	0.000575
HUALAHUISES	8,293	9,415	8,892	26,600	0.001364
ITURBIDE	3,893	4,832	9,321	18,046	0.000925
JUAREZ	566,527	493,646	270,523	1,320,696	0.067706
LAMPAZOS DE NARANJO	6,316	7,044	25,984	39,344	0.002017
LINARES	99,929	107,648	60,705	268,282	0.013754
MARIN	6,042	7,436	11,356	24,834	0.001273
MELCHOR OCAMPO	1,750	1,321	2,021	5,093	0.000261
MIER Y NORIEGA	9,031	9,154	16,124	34,310	0.001759
MINA	7,138	7,063	20,983	35,185	0.001804
MONTEMORELOS	79,584	82,343	48,505	210,431	0.010788
MONTERREY	1,349,048	1,363,357	1,524,114	4,236,519	0.217186
PARAS	1,069	1,310	10,562	12,941	0.000663
PESQUERIA	174,237	141,944	85,250	401,432	0.020579
RAMONES, LOS	6,361	6,234	12,084	24,679	0.001265
RAYONES	2,806	3,664	10,893	17,362	0.000890
SABINAS HIDALGO	40,966	47,371	29,227	117,564	0.006027
SALINAS VICTORIA	102,408	76,539	62,147	241,093	0.012360
SAN NICOLAS DE LOS GARZA	486,509	565,564	367,964	1,420,037	0.072799
SAN PEDRO GARZA GARCIA	155,996	166,443	741,447	1,063,886	0.054540
SANTA CATARINA	361,545	388,802	257,850	1,008,197	0.051685
SANTIAGO	55,218	57,000	90,096	202,314	0.010372
VALLECILLO	1,832	2,368	17,031	21,231	0.001088
VILLALDAMA	4,217	5,551	13,992	23,760	0.001218
TOTAL	6,827,239	6,827,239	5,851,919	19,506,396	1.000000



DETERMINACIÓN PRELIMINAR DE LOS COEFICIENTES DE PARTICIPACIÓN DE RECURSOS A MUNICIPIOS POR VARIABLE (ARTÍCULO 14 FRACC II LCH)

MAYO-JUNIO		POBLACIÓN		PROYECCIÓN DE POBLACIÓN		REGLA I
MUNICIPIO	POBLACIÓN 2020	COEFICIENTE POBLACIÓN	PROYECCIÓN DE POBLACIÓN 2023	COEFICIENTE PROYECCIÓN POBLACIÓN	COEFICIENTE ESTIMADO DE PARTICIPACIÓN	
	PO	$PO/\Sigma PO$	PC	$PC/\Sigma PC$		$CEP= MAE/\Sigma MAE$
ABASOLO	2,974	0.000514	2,947	0.000505		0.000715
AGUALEGUAS	3,382	0.000585	2,603	0.000446		0.001272
ALDAMAS, LOS	1,407	0.000243	1,613	0.000277		0.001593
ALLENDE	35,289	0.006101	39,811	0.006824		0.005876
ANAHUAC	18,030	0.003117	20,535	0.003520		0.005097
APODACA	656,464	0.113488	693,045	0.118803		0.083700
ARAMBERRI	14,992	0.002592	18,574	0.003184		0.004666
BUSTAMANTE	3,661	0.000633	4,569	0.000783		0.001302
CADEREYTA JIMENEZ	122,337	0.021149	109,207	0.018720		0.012712
CARMEN	104,478	0.018062	50,848	0.008716		0.010959
CERRALVO	7,340	0.001269	8,473	0.001452		0.003533
CHINA	9,930	0.001717	12,403	0.002126		0.004568
CIENEGA DE FLORES	68,747	0.011885	53,927	0.009244		0.008736
DOCTOR ARROYO	36,088	0.006239	39,252	0.006729		0.010324
DOCTOR COSS	1,360	0.000235	1,947	0.000334		0.001483
DOCTOR GONZALEZ	3,256	0.000563	3,379	0.000579		0.001010
GALEANA	40,903	0.007071	46,672	0.008001		0.009632
GARCIA	397,205	0.068668	322,969	0.055364		0.041071
GENERAL BRAVO	5,506	0.000952	6,390	0.001095		0.003312
GENERAL ESCOBEDO	481,213	0.083191	483,816	0.082937		0.060420
GENERAL TERAN	14,109	0.002439	16,970	0.002909		0.004311
GENERAL TREVIÑO	1,808	0.000313	1,223	0.000210		0.000881
GENERAL ZARAGOZA	6,282	0.001086	6,836	0.001172		0.002510
GENERAL ZUJUA	102,149	0.017659	98,532	0.016891		0.009381
GUADALUPE	643,143	0.111185	728,541	0.124888		0.074570
HERRERAS, LOS	1,959	0.000339	2,091	0.000358		0.000905
HIDALGO	16,086	0.002781	16,142	0.002767		0.001723
HIGUERAS	1,386	0.000240	1,770	0.000303		0.001282
HUALAHUISES	7,026	0.001215	8,045	0.001379		0.001519
ITURBIDE	3,298	0.000570	4,129	0.000708		0.001593
JUAREZ	471,523	0.081516	421,798	0.072305		0.046219
LAMPAZOS DE NARANJO	5,351	0.000925	6,019	0.001032		0.004439
LINARES	84,666	0.014637	91,980	0.015767		0.010372
MARIN	5,119	0.000885	6,354	0.001089		0.001940
MELCHOR OCAMPO	1,483	0.000256	1,129	0.000194		0.000345
MIER Y NORIEGA	7,652	0.001323	7,822	0.001341		0.002755
MINA	6,048	0.001046	6,035	0.001035		0.003584
MONTEMORELOS	67,428	0.011657	70,358	0.012061		0.008286
MONTERREY	1,142,994	0.197598	1,164,927	0.199694		0.260179
PARAS	906	0.000157	1,119	0.000192		0.001805
PESQUERIA	147,624	0.025521	121,285	0.020791		0.014564
RAMONES, LOS	5,389	0.000932	5,327	0.000913		0.002065
RAYONES	2,377	0.000411	3,131	0.000537		0.001861
SABINAS HIDALGO	34,709	0.006000	40,476	0.006938		0.004850
SALINAS VICTORIA	86,766	0.015000	65,399	0.011211		0.010617
SAN NICOLAS DE LOS GARZA	412,199	0.071260	483,249	0.082839		0.062818
SAN PEDRO GARZA GARCIA	132,169	0.022849	142,218	0.024379		0.126518
SANTA CATARINA	306,322	0.052956	332,214	0.056949		0.045444
SANTIAGO	46,784	0.008088	48,704	0.008349		0.015379
VALLECILLO	1,552	0.000268	2,023	0.000347		0.002910
VILLADAMA	3,573	0.000618	4,743	0.000813		0.002391
TOTAL	5,784,442	1.000000	5,833,569	1.000000		1.000000

FUENTE:
 Población 2020, CENSO POBLACION Y VIVIENDA, INEGI
 Proyecciones de la Población 2015-2030, CONSEJO NACIONAL DE POBLACIÓN



DETERMINACIÓN PRELIMINAR DE LOS COEFICIENTES DE PARTICIPACIÓN DE RECURSOS A MUNICIPIOS POR VARIABLE (ARTÍCULO 14 FRACC II LCH)

MUNICIPIO	DISTRIBUCIÓN POR POBLACIÓN	DISTRIBUCIÓN POR PROYECCIÓN DE POBLACIÓN	DISTRIBUCIÓN POR COEFICIENTE REGLA I	MONTO OBS + ESTIM DE GASOLINAS	COEFICIENTE DE PARTICIPACIÓN
	10,931,946	10,531,946	9,370,239	31,234,131	
	PO*35%	PC*35%	CEP*30%	MAE2=(P1*35%)+(PC*35%)+(CD*30%)	CEG=MAE2/ΣMAE2
ABASOLO	5,621	5,523	6,701	17,845	0.000571
AGUALEGUAS	6,392	4,878	11,919	23,188	0.000742
ALDAMAS, LOS	2,659	3,023	14,930	20,612	0.000660
ALLENDE	66,692	74,605	55,055	196,352	0.006286
ANAHUAC	34,075	38,482	47,763	120,320	0.003852
APODACA	1,240,643	1,298,747	784,287	3,323,677	0.106412
ARAMBERRI	28,333	34,807	43,724	106,864	0.003421
BUSTAMANTE	6,919	8,562	12,197	27,678	0.000886
CADEREYTA JIMENEZ	231,203	204,651	119,114	554,968	0.017768
CARMEN	197,452	95,288	102,691	395,431	0.012660
CERRALVO	13,872	15,878	33,103	62,653	0.002012
CHINA	18,767	23,243	42,804	84,813	0.002715
CIENEGA DE FLORES	129,924	101,058	81,859	312,841	0.010016
DOCTOR ARROYO	68,202	73,557	96,740	238,500	0.007636
DOCTOR COSS	2,570	3,649	13,893	20,112	0.000644
DOCTOR GONZALEZ	6,153	6,332	9,465	21,951	0.000703
GALEANANA	77,302	87,462	90,253	255,018	0.008165
GARCIA	750,673	605,235	384,842	1,740,750	0.055732
GENERAL BRAVO	10,406	11,975	31,037	53,417	0.001710
GENERAL ESCOBEDO	909,439	906,658	566,151	2,382,247	0.076271
GENERAL TERAN	26,664	31,801	40,395	98,861	0.003165
GENERAL TREVIÑO	3,417	2,292	8,256	13,965	0.000447
GENERAL ZARAGOZA	11,872	12,810	23,520	48,203	0.001543
GENERAL ZUAZUA	193,050	184,646	87,901	465,597	0.014907
GUADALUPE	1,215,468	1,365,266	698,740	3,279,473	0.104996
HERRERAS, LOS	3,702	3,918	8,477	16,098	0.000515
HIDALGO	30,401	30,250	16,145	76,795	0.002459
HIGUERAS	2,619	3,317	12,011	17,947	0.000575
HUALAHUISES	13,278	15,076	14,238	42,592	0.001364
ITURBIDE	6,233	7,738	14,925	28,895	0.000925
JUAREZ	891,126	790,438	433,088	2,114,651	0.067703
LAMPAZOS DE NARANJO	10,113	11,279	41,595	62,987	0.002017
LINARES	160,009	172,368	97,192	429,570	0.013753
MARIN	9,674	11,907	18,181	39,763	0.001273
MELCHOR OCAMPO	2,803	2,116	3,236	8,155	0.000261
MIER Y NORIEGA	14,461	14,658	25,818	54,938	0.001759
MINA	11,430	11,309	33,584	56,323	0.001803
MONTEMORELOS	127,431	131,849	77,639	336,919	0.010787
MONTERREY	2,160,130	2,183,041	2,437,938	6,781,109	0.217106
PARAS	1,712	2,097	16,911	20,721	0.000663
PESQUERIA	278,993	227,285	136,470	642,747	0.020578
RAMONES, LOS	10,185	9,983	19,348	39,515	0.001265
RAYONES	4,492	5,867	17,441	27,801	0.000890
SABINAS HIDALGO	65,596	75,851	45,445	186,892	0.005984
SALINAS VICTORIA	163,978	122,556	99,487	386,021	0.012359
SAN NICOLAS DE LOS GARZA	779,010	905,595	588,624	2,273,229	0.072780
SAN PEDRO GARZA GARCIA	249,785	266,513	1,185,507	1,701,804	0.054485
SANTA CATARINA	578,914	622,560	425,824	1,627,298	0.052100
SANTIAGO	88,417	91,270	144,100	323,787	0.010366
VALLECILLO	2,933	3,791	27,268	33,592	0.001088
VILLALDAMA	6,753	8,888	22,405	38,046	0.001218
TOTAL	10,931,946	10,931,946	9,370,239	31,234,131	1.000000



Artículo 14 Fracción III:

COEFICIENTE DE DISTRIBUCIÓN 30% FFM Art 14 Frac III MES DE ABRIL

MUNICIPIO	DISTRIBUCIÓN POR EFICIENCIA EN LA RECAUDACIÓN	DISTRIBUCIÓN CRECIMIENTO RECAUDACION	DISTRIBUCIÓN POR RECAUDACION	DISTRIBUCION 30% FFM	COEFICIENTE DE PARTICIPACIÓN
	21,594,035	12,956,421	8,637,614	43,188,069	
	50%	30%	20%	$50\% \text{CER} + 30\% \text{RE} + 20\% \text{CCR}$	
ABASOLO	466,623	292,520	731	759,875	0.017595
AGUALEGUAS	463,112	277,836	2,783	743,732	0.017221
ALDAMAS, LOS	291,022	-	814	291,835	0.006757
ALLENDE	596,434	109,156	78,954	784,544	0.018166
ANAHUAC	230,264	-	6,823	237,087	0.005490
APODACA	706,681	-	1,049,637	1,756,318	0.040667
ARAMBERRI	547,555	-	2,307	549,862	0.012732
BUSTAMANTE	523,516	-	2,286	525,803	0.012175
CADEREYTA JIMENEZ	423,108	19,584	99,904	542,596	0.012564
CARMEN	311,598	1,213,295	53,311	1,578,203	0.036543
CERRALVO	392,469	44,683	3,713	440,865	0.010208
CHINA	439,056	126,616	5,407	571,078	0.013223
CIENEGA DE FLORES	490,069	1,393,349	82,918	1,966,336	0.045530
DOCTOR ARROYO	156,168	-	2,521	158,689	0.003674
DOCTOR COSS	206,389	-	770	207,159	0.004797
DOCTOR GONZALEZ	457,109	101,598	2,189	560,896	0.012987
GALEANA	153,002	-	3,644	156,646	0.003627
GARCIA	400,230	539,198	384,086	1,323,513	0.030645
GENERAL BRAVO	968,315	3,924,653	9,547	4,902,515	0.113515
GENERAL ESCOBEDO	451,429	333,595	580,355	1,365,379	0.031615
GENERAL TERAN	426,361	-	12,070	438,432	0.010152
GENERAL TREVIÑO	456,718	140,430	929	598,078	0.013848
GENERAL ZARAGOZA	229,141	475,922	850	705,913	0.016345
GENERAL ZUAZUA	309,937	-	45,117	355,054	0.008221
GUADALUPE	443,887	4,234	1,051,711	1,499,831	0.034728
HERRERAS, LOS	333,862	-	805	334,668	0.007749
HIDALGO	283,410	-	1,491	284,901	0.006597
HIGUERAS	657,600	20,960	997	679,557	0.015735
HUALAHUISES	407,144	85,794	1,961	494,899	0.011459
ITURBIDE	248,389	38,615	357	287,361	0.006654
JUAREZ	239,826	28,773	369,848	638,447	0.014783
LAMPAZOS DE NARANJO	1,076,521	968,023	11,417	2,055,960	0.047605
LINARES	380,489	48,049	33,040	461,578	0.010688
MARIN	713,236	-	3,285	716,521	0.016591
MELCHOR OCAMPO	487,541	-	812	488,353	0.011308
MIER Y NORIEGA	139,243	40,390	279	179,912	0.004166
MINA	238,001	309,957	2,527	550,485	0.012746
MONTEMORELOS	473,534	284,257	69,569	827,360	0.019157
MONTERREY	-	-	-	-	-
PARAS	353,946	-	1,119	355,066	0.008221
PESQUERIA	354,633	731,504	104,240	1,190,378	0.027563
RAMONES, LOS	274,313	180,801	5,321	460,435	0.010661
RAYONES	285,839	74,392	799	361,030	0.008359
SABINAS HIDALGO	615,957	193,125	24,946	834,028	0.019312
SALINAS VICTORIA	251,938	-	101,168	353,107	0.008176
SAN NICOLAS DE LOS GARZA	718,300	-	991,840	1,710,140	0.039597
SAN PEDRO GARZA GARCIA	800,086	232	2,477,636	3,277,954	0.075900
SANTA CATARINA	362,566	93,886	611,885	1,068,337	0.024737
SANTIAGO	561,594	98,873	331,576	992,043	0.022970
VALLECILLO	541,489	762,123	5,561	1,309,173	0.030313
VILLALDAMA	254,387	-	1,752	256,139	0.005931
TOTAL	21,594,035	12,956,421	8,637,614	43,188,069	1.000000



COEFICIENTE DE DISTRIBUCIÓN 30% FFM Art 14 Frac III MES DE MAYO

MUNICIPIO	DISTRIBUCIÓN POR EFICIENCIA EN LA RECAUDACIÓN	DISTRIBUCIÓN CRECIMIENTO RECAUDACION	DISTRIBUCIÓN POR RECAUDACION	DISTRIBUCION 30% FFM	COEFICIENTE DE PARTICIPACIÓN
	35,304,172	21,182,503	14,121,669	70,608,343	
	50%	30%	20%	50% CER+20% RE+30% CCR-I	
ABASOLO	764,001	486,821	1,194	1,252,017	0.017732
AGUALEGUAS	758,253	462,383	4,545	1,225,182	0.017352
ALDAMAS, LOS	476,490	-	1,329	477,819	0.006767
ALLENDE	976,541	181,661	128,938	1,287,140	0.018229
ANAHUAC	377,010	-	11,143	388,154	0.005497
APODACA	1,157,049	-	1,714,143	2,871,192	0.040664
ARAMBERRI	986,865	253,589	4,147	1,244,601	0.017627
BUSTAMANTE	857,153	-	3,733	860,887	0.012192
CADEREYTA JIMENEZ	691,109	26,454	162,764	880,328	0.012468
CARMEN	510,179	2,019,201	87,061	2,616,441	0.037056
CERRALVO	642,589	74,363	6,064	723,016	0.010240
CHINA	718,865	210,717	8,831	938,413	0.013290
CIENEGA DE FLORES	736,044	1,916,030	124,215	2,776,289	0.039320
DOCTOR ARROYO	255,693	-	4,118	259,811	0.003680
DOCTOR COSS	337,920	-	1,258	339,178	0.004804
DOCTOR GONZALEZ	748,424	169,082	3,575	921,082	0.013045
GALEANA	250,510	-	5,951	256,461	0.003632
GARCIA	655,189	896,787	627,141	2,179,118	0.030862
GENERAL BRAVO	1,585,422	6,531,523	15,591	8,132,536	0.115178
GENERAL ESCOBEDO	739,124	555,178	947,768	2,242,069	0.031754
GENERAL TERAN	698,081	-	19,712	717,793	0.010166
GENERAL TREVIÑO	747,784	233,708	1,518	983,010	0.013922
GENERAL ZARAGOZA	375,172	792,044	1,389	1,168,605	0.016551
GENERAL ZUAZUA	507,460	-	73,680	581,140	0.008230
GUADALUPE	726,776	7,046	1,717,530	2,451,351	0.034718
HERRERAS, LOS	546,632	-	1,315	547,948	0.007760
HIDALGO	464,026	-	2,435	466,461	0.006606
HIGUERAS	1,076,688	34,881	1,628	1,113,198	0.015766
HUALAHUISES	666,617	142,781	3,203	812,601	0.011509
ITURBIDE	406,686	64,265	582	471,534	0.006678
JUAREZ	392,667	47,885	603,992	1,044,544	0.014793
LAMPAZOS DE NARANJO	1,762,587	1,611,012	18,644	3,392,243	0.048043
LINARES	622,975	79,964	53,957	756,896	0.010720
MARIN	1,167,780	-	5,365	1,173,146	0.016615
MELCHOR OCAMPO	798,250	-	1,327	799,577	0.011324
MIER Y NORIEGA	227,982	67,218	456	295,656	0.004187
MINA	380,879	446,536	4,034	831,449	0.011776
MONTEMORELOS	775,317	473,068	113,612	1,361,997	0.019289
MONTERREY	-	-	-	-	-
PARAS	579,516	-	1,828	581,344	0.008233
PESQUERIA	580,641	1,217,391	170,233	1,968,266	0.027876
RAMONES, LOS	449,132	300,894	8,690	758,717	0.010745
RAYONES	468,004	123,805	1,305	593,115	0.008400
SABINAS HIDALGO	925,202	83,983	37,374	1,046,558	0.014822
SALINAS VICTORIA	412,499	-	165,216	577,714	0.008182
SAN NICOLAS DE LOS GARZA	1,176,072	-	1,619,756	2,795,827	0.039596
SAN PEDRO GARZA GARCIA	1,309,981	386	4,046,182	5,356,548	0.075863
SANTA CATARINA	611,750	238,949	1,029,762	1,880,462	0.026632
SANTIAGO	919,497	164,548	541,490	1,625,535	0.023022
VALLECILLO	886,579	1,268,348	9,081	2,164,009	0.030648
VILLALDAMA	416,508	-	2,862	419,369	0.005939
TOTAL	35,304,172	21,182,503	14,121,669	70,608,343	1.000000



COEFICIENTE DE DISTRIBUCIÓN 30% FFM Art 14 Frac III MES DE JUNIO

MUNICIPIO	DISTRIBUCIÓN POR EFICIENCIA EN LA RECAUDACIÓN	DISTRIBUCIÓN CRECIMIENTO RECAUDACION	DISTRIBUCIÓN POR RECAUDACION	DISTRIBUCION 30% FFM	COEFICIENTE DE PARTICIPACIÓN
	15,491,006	9,294,604	6,196,402	30,982,012	
	50%	30%	20%	50%*CER+20%*RE+30%*CCR+1	
ABASOLO	335,234	213,611	524	549,368	0.017732
AGUALEGUAS	332,711	202,888	1,994	537,594	0.017352
ALDAMAS, LOS	209,077	-	583	209,661	0.006767
ALLENDE	428,493	79,711	56,576	564,780	0.018229
ANAHUAC	165,427	-	4,890	170,317	0.005497
APODACA	507,698	-	752,143	1,259,841	0.040664
ARAMBERRI	433,023	111,272	1,820	546,115	0.017627
BUSTAMANTE	376,108	-	1,638	377,746	0.012192
CADEREYTA JIMENEZ	303,250	11,608	71,419	386,276	0.012468
CARMEN	223,860	885,999	38,201	1,148,060	0.037056
CERRALVO	281,960	32,629	2,661	317,250	0.010240
CHINA	315,429	92,460	3,875	411,763	0.013290
CIENEGA DE FLORES	322,966	840,729	54,504	1,218,199	0.039320
DOCTOR ARROYO	112,195	-	1,807	114,002	0.003680
DOCTOR COSS	148,275	-	552	148,827	0.004804
DOCTOR GONZALEZ	328,399	74,191	1,569	404,159	0.013045
GALEANA	109,920	-	2,611	112,532	0.003632
GARCIA	287,488	393,498	275,181	956,168	0.030862
GENERAL BRAVO	695,662	2,865,946	6,841	3,568,450	0.115178
GENERAL ESCOBEDO	324,318	243,605	415,868	983,791	0.031754
GENERAL TERAN	306,309	-	8,649	314,958	0.010166
GENERAL TREVIÑO	328,118	102,548	666	431,332	0.013922
GENERAL ZARAGOZA	164,621	347,538	609	512,768	0.016551
GENERAL ZUAZUA	222,667	-	32,330	254,997	0.008230
GUADALUPE	318,900	3,092	753,629	1,075,621	0.034718
HERRERAS, LOS	239,855	-	577	240,432	0.007760
HIDALGO	203,609	-	1,068	204,677	0.006606
HIGUERAS	472,437	15,306	714	488,457	0.015766
HUALAHUISES	292,503	62,650	1,406	356,558	0.011509
ITURBIDE	178,449	28,199	256	206,903	0.006678
JUAREZ	172,297	21,011	265,024	458,332	0.014793
LAMPAZOS DE NARANJO	773,400	706,891	8,181	1,488,472	0.048043
LINARES	273,353	35,087	23,676	332,116	0.010720
MARIN	512,407	-	2,354	514,761	0.016615
MELCHOR OCAMPO	350,262	-	582	350,844	0.011324
MIER Y NORIEGA	100,036	29,494	200	129,730	0.004187
MINA	167,125	195,934	1,770	364,829	0.011776
MONTEMORELOS	340,199	207,576	49,852	597,626	0.019289
MONTERREY	-	-	-	-	-
PARAS	254,284	-	802	255,086	0.008233
PESQUERIA	254,778	534,175	74,696	863,649	0.027876
RAMONES, LOS	197,073	132,028	3,813	332,915	0.010745
RAYONES	205,354	54,324	573	260,251	0.008400
SABINAS HIDALGO	405,966	36,850	16,399	459,216	0.014822
SALINAS VICTORIA	180,999	-	72,495	253,494	0.008182
SAN NICOLAS DE LOS GARZA	516,045	-	710,727	1,226,772	0.039596
SAN PEDRO GARZA GARCIA	574,802	169	1,775,411	2,350,383	0.075863
SANTA CATARINA	268,428	104,848	451,846	825,122	0.026632
SANTIAGO	403,463	72,201	237,599	713,263	0.023022
VALLECILLO	389,019	556,535	3,985	949,539	0.030648
VILLALDAMA	182,758	-	1,256	184,014	0.005939
TOTAL	15,491,006	9,294,604	6,196,402	30,982,012	1.000000



**FONDO DE ISR POR LA ENAJENACIÓN DE BIENES INMUEBLES
CORRESPONDIENTE AL PERIODO ABRIL 2024**

MUNICIPIO	ISAI 2023	COEFICIENTE	DISTRIBUCIÓN ABRIL
ABASOLO	826,929.55	0.00020	2,610
AGUALEGUAS	693,158.99	0.00017	2,188
ALDAMAS, LOS	39,514.00	0.00001	125
ALLENDE	34,854,192.28	0.00837	110,012
ANAHUAC	3,248,285.66	0.00078	10,253
APODACA	468,510,649.43	0.11246	1,478,781
ARAMBERRI	84,504.20	0.00002	267
BUSTAMANTE	1,128,781.53	0.00027	3,563
CADEREYTA JIMENEZ	42,606,505.00	0.01023	134,481
CARMEN	15,871,063.68	0.00381	50,095
CERRALVO	520,048.20	0.00012	1,641
CHINA	1,042,355.36	0.00025	3,290
CIENEGA DE FLORES	61,489,309.43	0.01476	194,081
DOCTOR ARROYO	117,434.20	0.00003	371
DOCTOR COSS	115,114.00	0.00003	363
DOCTOR GONZALEZ	2,147,224.00	0.00052	6,777
GALEANA	488,129.25	0.00012	1,541
GARCIA	350,144,472.74	0.08405	1,105,176
GENERAL BRAVO	341,414.72	0.00008	1,078
GENERAL ESCOBEDO	275,224,579.10	0.06607	868,703
GENERAL TERAN	1,787,247.70	0.00043	5,641
GENERAL TREVIÑO	38,190.00	0.00001	121
GENERAL ZARAGOZA	103,809.00	0.00002	328
GENERAL ZUAZUA	44,255,073.04	0.01062	139,684
GUADALUPE	217,945,850.95	0.05232	687,912
HERRERAS, LOS	36,807.00	0.00001	116
HIDALGO	514,512.97	0.00012	1,624
HIGUERAS	96,820.30	0.00002	306
HUALAHUISES	1,073,015.09	0.00026	3,387
ITURBIDE	29,061.26	0.00001	92
JUAREZ	130,650,068.82	0.03136	412,376
LAMPAZOS DE NARANJO	406,665.85	0.00010	1,284
LINARES	10,430,490.00	0.00250	32,922
MARIN	11,186,715.66	0.00269	35,309
MELCHOR OCAMPO	93,843.85	0.00002	296
MIER Y NORIEGA	6,476.00	0.00000	20
MINA	261,990.40	0.00006	827
MONTEMORELOS	49,771,176.00	0.01195	157,095
MONTERREY	861,824,024.00	0.20687	2,720,213
PARAS	165,057.58	0.00004	521
PESQUERIA	91,525,068.10	0.02197	288,885
RAMONES, LOS	332,224.53	0.00008	1,049
RAYONES	30,144.00	0.00001	95
SABINAS HIDALGO	7,247,691.36	0.00174	22,876
SALINAS VICTORIA	167,691,153.00	0.04025	529,291
SAN NICOLAS DE LOS GARZA	137,291,613.00	0.03296	433,339
SAN PEDRO GARZA GARCIA	619,578,373.61	0.14872	1,955,602
SANTA CATARINA	398,666,023.40	0.09570	1,258,327
SANTIAGO	151,351,766.32	0.03633	477,718
VALLECILLO	1,105,814.57	0.00027	3,490
VILLALDAMA	971,687.88	0.00023	3,067
TOTAL	4,165,962,121	1.00000	13,149,208

Los montos no incluyen descuentos ni compensación alguna.

ISR Venta de Inmuebles 65,746,038.00
20% para municipios 13,149,207.50



FONDO DE ISR POR LA ENAJENACIÓN DE BIENES INMUEBLES
CORRESPONDIENTE AL PERIODO MAYO 2024

MUNICIPIO	ISAI 2023	COEFICIENTE	DISTRIBUCIÓN MAYO
ABASOLO	826,929.55	0.00020	3,366
AGUALEGUAS	693,158.99	0.00017	2,821
ALDAMAS, LOS	39,514.00	0.00001	161
ALLENDE	34,854,192.28	0.00837	141,866
ANAHUAC	3,248,285.66	0.00078	13,221
APODACA	468,510,649.43	0.11254	1,906,964
ARAMBERRI	84,504.20	0.00002	344
BUSTAMANTE	1,128,781.53	0.00027	4,594
CADEREYTA JIMENEZ	42,606,505.00	0.01023	173,420
CARMEN	15,871,063.68	0.00381	64,599
CERRALVO	520,048.20	0.00012	2,117
CHINA	1,042,355.36	0.00025	4,243
CIENEGA DE FLORES	58,209,655.46	0.01398	236,929
DOCTOR ARROYO	117,434.20	0.00003	478
DOCTOR COSS	115,114.00	0.00003	469
DOCTOR GONZALEZ	2,147,224.00	0.00052	8,740
GALEANA	488,129.25	0.00012	1,987
GARCIA	350,144,472.74	0.08411	1,425,182
GENERAL BRAVO	341,414.72	0.00008	1,390
GENERAL ESCOBEDO	275,224,579.10	0.06611	1,120,238
GENERAL TERAN	1,787,247.70	0.00043	7,275
GENERAL TREVIÑO	38,190.00	0.00001	155
GENERAL ZARAGOZA	103,809.00	0.00002	423
GENERAL ZUAZUA	44,255,073.04	0.01063	180,130
GUADALUPE	217,945,850.95	0.05235	887,098
HERRERAS, LOS	36,807.00	0.00001	150
HIDALGO	514,512.97	0.00012	2,094
HIGUERAS	96,820.30	0.00002	394
HUALAHUISES	1,073,015.09	0.00026	4,267
ITURBIDE	29,061.26	0.00001	118
JUAREZ	130,650,068.62	0.03138	531,781
LAMPAZOS DE NARANJO	406,665.85	0.00010	1,655
LINARES	10,430,490.00	0.00251	42,455
MARIN	11,186,715.66	0.00269	45,533
MELCHOR OCAMPO	93,843.85	0.00002	382
MIER Y NORIEGA	6,476.00	0.00000	26
MINA	261,990.40	0.00006	1,066
MONTEMORELOS	49,771,176.00	0.01196	202,582
MONTERREY	861,824,024.00	0.20701	3,507,856
PARAS	165,057.58	0.00004	672
PESQUERIA	91,525,068.10	0.02198	372,532
RAMONES, LOS	829,857.01	0.00020	3,378
RAYONES	30,144.00	0.00001	123
SABINAS HIDALGO	7,231,139.36	0.00174	29,433
SALINAS VICTORIA	167,691,153.00	0.04028	682,548
SAN NICOLAS DE LOS GARZA	137,291,613.00	0.03298	558,814
SAN PEDRO GARZA GARCIA	619,578,373.61	0.14882	2,521,851
SANTA CATARINA	398,666,023.40	0.09576	1,622,678
SANTIAGO	151,351,766.32	0.03635	616,042
VALLECILLO	1,105,814.57	0.00027	4,501
VILLALDAMA	978,414.28	0.00024	3,982
TOTAL	4,163,170,273	1.00000	16,945,223

Los montos no incluyen descuentos ni compensación alguna.

ISR Venta de Inmuebles 84,726,116.00
20% para municipios 16,945,223.20



**FONDO DE ISR POR LA ENAJENACIÓN DE BIENES INMUEBLES
CORRESPONDIENTE AL PERIODO JUNIO 2024**

MUNICIPIO	ISAI 2023	COEFICIENTE	DISTRIBUCIÓN JUNIO
ABASOLO	826,929.55	0.00020	6,870
AGUALEGUAS	693,158.99	0.00017	5,758
ALDAMAS, LOS	39,514.00	0.00001	328
ALLENDE	34,854,192.28	0.00837	289,543
ANAHUAC	3,248,285.66	0.00078	26,984
APODACA	468,510,649.43	0.11254	3,892,039
ARAMBERRI	84,504.20	0.00002	702
BUSTAMANTE	1,128,781.53	0.00027	9,377
CADEREYTA JIMENEZ	42,606,505.00	0.01023	353,943
CARMEN	15,871,063.68	0.00381	131,845
CERRALVO	520,048.20	0.00012	4,320
CHINA	1,042,355.36	0.00025	8,659
CIENEGA DE FLORES	58,209,655.46	0.01398	483,563
DOCTOR ARROYO	117,434.20	0.00003	976
DOCTOR COSS	115,114.00	0.00003	956
DOCTOR GONZALEZ	2,147,224.00	0.00052	17,838
GALEANA	488,129.25	0.00012	4,055
GARCIA	350,144,472.74	0.08411	2,908,740
GENERAL BRAVO	341,414.72	0.00008	2,836
GENERAL ESCOBEDO	275,224,579.10	0.06611	2,286,362
GENERAL TERAN	1,787,247.70	0.00043	14,847
GENERAL TREVIÑO	38,190.00	0.00001	317
GENERAL ZARAGOZA	103,809.00	0.00002	862
GENERAL ZUAZUA	44,255,073.04	0.01063	367,638
GUADALUPE	217,945,850.95	0.05235	1,810,532
HERRERAS, LOS	36,807.00	0.00001	306
HIDALGO	514,512.97	0.00012	4,274
HIGUERAS	96,820.30	0.00002	804
HUALAHUISES	1,073,015.09	0.00026	8,914
ITURBIDE	29,061.26	0.00001	241
JUAREZ	130,650,068.82	0.03138	1,085,344
LAMPAZOS DE NARANJO	406,665.85	0.00010	3,378
LINARES	10,430,490.00	0.00251	86,649
MARIN	11,186,715.66	0.00269	92,931
MELCHOR OCAMPO	93,843.85	0.00002	780
MIER Y NORIEGA	6,476.00	0.00000	54
MINA	261,990.40	0.00006	2,176
MONTEMORELOS	49,771,176.00	0.01196	413,462
MONTERREY	861,824,024.00	0.20701	7,159,394
PARAS	165,057.58	0.00004	1,371
PESQUERIA	91,525,068.10	0.02198	760,322
RAMONES, LOS	829,857.01	0.00020	6,894
RAYONES	30,144.00	0.00001	250
SABINAS HIDALGO	7,231,139.36	0.00174	60,071
SALINAS VICTORIA	167,691,153.00	0.04028	1,393,054
SAN NICOLAS DE LOS GARZA	137,291,613.00	0.03298	1,140,517
SAN PEDRO GARZA GARCIA	619,578,373.61	0.14882	5,146,997
SANTA CATARINA	398,666,023.40	0.09576	3,311,821
SANTIAGO	151,351,766.32	0.03635	1,257,318
VALLECILLO	1,105,814.57	0.00027	9,186
VILLALDAMA	978,414.28	0.00024	8,128
TOTAL	4,163,170,273	1.00000	34,584,529

Los montos no incluyen descuentos ni compensación alguna.

ISR Venta de Inmuebles	172,922,643.00
20% para municipios	34,584,528.60



SECRETARÍA DE FINANZAS Y TESORERÍA GENERAL DEL ESTADO
 COORDINACIÓN DE PLANEACIÓN HACENDARIA
 CÁLCULO DE PARTICIPACIONES DE ISR MES DE ABRIL 2024
 (PESOS)

MUNICIPIO	SUBTOTAL	ORGANISMOS	DEVOLUCIONES	TOTAL MES
ABASOLO				
AGUALEGUAS	112,497			112,497
ALDAMAS, LOS				0
ALLENDE	950,460			950,460
ANAHUAC				0
APODACA	6,120,484		-5,319	6,115,165
ARAMBERRI				0
BUSTAMANTE	344,212			344,212
CADEREYTA JIMENEZ			-1,230	-1,230
CARMEN				0
CERRALVO				0
CHINA				0
CIENEGA DE FLORES				0
DOCTOR ARROYO				0
DOCTOR COSS				0
DOCTOR GONZALEZ	133,440			133,440
GALEANA				0
GARCIA				0
GENERAL BRAVO				0
GENERAL ESCOBEDO	8,796,711		-76,401	8,720,310
GENERAL TERAN			-7,708	-7,708
GENERAL TREVIÑO				0
GENERAL ZARAGOZA			-39,232	-39,232
GENERAL ZUAZUA				0
GUADALUPE	18,840,264			18,840,264
HERRERAS, LOS				0
HIDALGO	303,049			303,049
HIGUERAS	137,043			137,043
HUALAHUISES	42,545			42,545
ITURBIDE				0
JUAREZ	4,806,978		-24,982	4,781,996
LAMPAZOS DE NARANJO	620,567			620,567
LINARES	2,118,158			2,118,158
MARIN	80,778			80,778
MELCHOR OCAMPO	70,992			70,992
MIER Y NORIEGA				0
MINA				0
MONTEMORELOS				0
MONTERREY	16,325,788	1,119,861	-65,477	17,380,172
PARAS	17,075			17,075
PESQUERIA			-3,313	-3,313
RAMONES, LOS				0
RAYONES				0
SABINAS HIDALGO	933,643			933,643
SALINAS VICTORIA	1,612,431			1,612,431
SAN NICOLAS DE LOS GARZA	5,407,069	266,023	-7,348	5,665,744
SAN PEDRO GARZA GARCIA	19,906,024	290,856	-30,121	20,166,759
SANTA CATARINA	6,584,688			6,584,688
SANTIAGO	650,959			650,959
VALLECILLO				0
VILLALDAMA	327,404			327,404
TOTAL	95,243,260	1,676,740	-261,131	96,658,869

Los montos no incluyen descuentos ni compensación alguna.



SECRETARÍA DE FINANZAS Y TESORERÍA GENERAL DEL ESTADO
COORDINACIÓN DE PLANEACIÓN HACENDARIA
CÁLCULO DE PARTICIPACIONES DE ISR MES DE MAYO 2024
(PESOS)

MUNICIPIO	SUBTOTAL	ORGANISMOS	TOTAL MES
ABASOLO	1,321		1,321
AGUALEGUAS	120,489		120,489
ALDAMAS, LOS			0
ALLENDE	831,310		831,310
ANAHUAC			0
APODACA	4,369,375		4,369,375
ARAMBERRI	80,485		80,485
BUSTAMANTE	227,765		227,765
CADEREYTA JIMENEZ			0
CARMEN			0
CERRALVO			0
CHINA	302,311		302,311
CIENEGA DE FLORES			0
DOCTOR ARROYO			0
DOCTOR COSS	154,001		154,001
DOCTOR GONZALEZ	214,427		214,427
GALEANA	1,573,200		1,573,200
GARCIA			0
GENERAL BRAVO			0
GENERAL ESCOBEDO	1,705,479		1,705,479
GENERAL TERAN			0
GENERAL TREVIÑO			0
GENERAL ZARAGOZA			0
GENERAL ZUAZUA			0
GUADALUPE	5,837,997		5,837,997
HERRERAS, LOS			0
HIDALGO	450,162		450,162
HIGUERAS			0
HUALAHUISES	45,118		45,118
ITURBIDE			0
JUAREZ	2,180,417		2,180,417
LAMPAZOS DE NARANJO			0
LINARES	966,226		966,226
MARIN	445,321		445,321
MELCHOR OCAMPO	72,715		72,715
MIER Y NORIEGA			0
MINA			0
MONTEMORELOS			0
MONTERREY	12,689,486	1,462,750	14,152,236
PARAS	30,566		30,566
PESQUERIA	1,364,464		1,364,464
RAMONES, LOS			0
RAYONES	100,029		100,029
SABINAS HIDALGO	833,859		833,859
SALINAS VICTORIA	734,658		734,658
SAN NICOLAS DE LOS GARZA	4,251,080	227,041	4,478,121
SAN PEDRO GARZA GARCIA	13,213,435	24,551	13,237,986
SANTA CATARINA	6,937,856		6,937,856
SANTIAGO	771,395		771,395
VALLECILLO			0
VILLALDAMA			0
TOTAL	60,504,947	1,714,342	62,219,289

Los montos no incluyen descuentos ni compensación alguna.



SECRETARÍA DE FINANZAS Y TESORERÍA GENERAL DEL ESTADO
 COORDINACIÓN DE PLANEACIÓN HACENDARIA
 CÁLCULO DE PARTICIPACIONES DE ISR MES DE JUNIO 2024
 (PESOS)

MUNICIPIO	SUBTOTAL	ORGANISMOS	TOTAL MES
ABASOLO	855		855
AGUALEGUAS	117,068		117,068
ALDAMAS, LOS			0
ALLENDE	802,397		802,397
ANAHUAC	663,734		663,734
APODACA	4,594,828		4,594,828
ARAMBERRI			0
BUSTAMANTE	181,866		181,866
CADEREYTA JIMENEZ			0
CARMEN			0
CERRALVO			0
CHINA	21,654		21,654
CIENEGA DE FLORES			0
DOCTOR ARROYO			0
DOCTOR COSS			0
DOCTOR GONZALEZ	72,912		72,912
GALEANA	10,799		10,799
GARCIA			0
GENERAL BRAVO			0
GENERAL ESCOBEDO	6,605,879		6,605,879
GENERAL TERAN			0
GENERAL TREVIÑO			0
GENERAL ZARAGOZA			0
GENERAL ZUAZUA			0
GUADALUPE	5,654,957		5,654,957
HERRERAS, LOS			0
HIDALGO	899,325		899,325
HIGUERAS	66,978		66,978
HUALAHUISES			0
ITURBIDE			0
JUAREZ			0
LAMPAZOS DE NARANJO			0
LINARES	864,922		864,922
MARIN	544,550		544,550
MELCHOR OCAMPO	88,385		88,385
MIER Y NORIEGA			0
MINA			0
MONTEMORELOS			0
MONTERREY	7,587,552	893,427	8,480,979
PARAS	31,000		31,000
PESQUERIA	2,273,888		2,273,888
RAMONES, LOS			0
RAYONES	284,123		284,123
SABINAS HIDALGO	767,428		767,428
SALINAS VICTORIA			0
SAN NICOLAS DE LOS GARZA	4,939,221	198,707	5,137,928
SAN PEDRO GARZA GARCIA	14,298,478	175,421	14,473,899
SANTA CATARINA	6,396,403		6,396,403
SANTIAGO	603,417		603,417
VALLECILLO			0
VILLALDAMA			0
TOTAL	58,372,619	1,267,555	59,640,174

Los montos no incluyen descuentos ni compensación alguna.



DISTRIBUCION DE LAS PARTICIPACIONES ESTATALES

Fechas de pago en el Segundo Trimestre 2024

FONDO	ABRIL	MAYO	JUNIO
ISN	05-abril	08-mayo	07-junio
CONTROL VEHICULAR	05-abril	08-mayo	07-junio

Nota. Las fechas de pago corresponden a las programadas en el sistema contable, los pagos efectivamente realizados están sujetos a cambios conforme a la hora y días hábiles establecidos por cada institución bancaria y serán las reflejadas en los SPEI correspondientes.

Distribución de Participaciones Estatales en el Segundo Trimestre de 2024

SECRETARÍA DE FINANZAS Y TESORERÍA GENERAL DEL ESTADO
COORDINACIÓN DE PLANEACIÓN HACENDARIA
DISTRIBUCIÓN DE PARTICIPACIONES ESTATALES DEL 2do TRIMESTRE 2024

MUNICIPIO	ISN		CONTROL VEHICULAR		TOTAL	
	PORCENTAJE	MONTOS	PORCENTAJE	MONTOS	PORCENTAJE	MONTOS
ABASOLO	0.112577	277,244	0.015201	1,824	0.108053	279,068
AGUALEGUAS	0.202591	498,920	0.061347	7,361	0.196029	506,281
ALDAMAS, LOS	0.198232	488,187	0.021716	2,606	0.190032	490,793
ALLENDE	0.606094	1,492,626	1.020646	122,467	0.625353	1,615,093
ANAHUAC	0.737261	1,815,652	0.084692	10,162	0.706943	1,825,814
APODACA	8.831012	21,748,130	10.211893	1,225,321	8.895166	22,973,451
ARAMBERRI	0.821855	2,023,982	0.063519	7,622	0.786623	2,031,604
BUSTAMANTE	0.133496	328,762	0.019544	2,345	0.128202	331,107
CADEREYTA JIMENEZ	1.330481	3,276,576	1.899054	227,867	1.356897	3,504,442
CARMEN	0.450757	1,110,078	0.374056	44,883	0.447193	1,154,961
CERRALVO	0.267539	658,869	0.103150	12,377	0.259902	671,246
CHINA	0.675263	1,662,969	0.151468	18,175	0.650928	1,681,144
CIENEGA DE FLORES	1.206469	2,971,171	0.414773	49,768	1.169688	3,020,939
DOCTOR ARROYO	1.793556	4,416,991	0.323024	38,760	1.725237	4,455,750
DOCTOR COSS	0.224240	552,235	0.033117	3,974	0.215360	556,209
DOCTOR GONZALEZ	0.167007	411,288	0.055375	6,644	0.161821	417,933
GALEANA	1.467717	3,614,545	0.165584	19,868	1.407221	3,634,414
GARCIA	2.459564	6,057,167	2.253565	270,404	2.449993	6,327,572
GENERAL BRAVO	0.281779	693,938	0.119437	14,331	0.274237	708,269
GENERAL ESCOBEDO	4.109355	10,120,107	5.754165	690,440	4.185771	10,810,547
GENERAL TERAN	0.569096	1,401,512	0.169927	20,389	0.550551	1,421,902
GENERAL TREVIÑO	0.090955	223,994	0.016830	2,019	0.087511	226,013
GENERAL ZARAGOZA	0.417612	1,028,452	0.011401	1,368	0.398739	1,029,820
GENERAL ZUAZUA	0.448415	1,104,311	0.432146	51,853	0.447659	1,156,164
GUADALUPE	7.129292	17,557,305	12.476316	1,497,028	7.377710	19,054,333
HERRERAS, LOS	0.169475	417,366	0.029859	3,583	0.162989	420,949
HIDALGO	0.292008	719,127	0.190557	22,865	0.287294	741,992
HIGUERAS	0.157534	387,959	0.011944	1,433	0.150770	389,392
HUALAHUISES	0.233692	575,513	0.069491	8,338	0.226063	583,851
ITURBIDE	0.214855	529,123	0.016830	2,019	0.205655	531,142
JUAREZ	2.282701	5,621,607	2.503841	300,435	2.292975	5,922,042
LAMPAZOS DE NARANJO	0.398467	981,304	0.040174	4,821	0.381321	986,125
LINARES	1.461986	3,600,432	0.665592	79,864	1.424986	3,680,297
MARIN	0.291030	716,719	0.064605	7,752	0.280510	724,471
MELCHOR OCAMPO	0.255023	628,046	0.011944	1,433	0.243730	629,479
MIER Y NORIEGA	0.326293	803,561	0.020630	2,475	0.312092	806,037
MINA	0.443171	1,091,398	0.041603	5,016	0.424524	1,096,413
MONTEMORELOS	1.040247	2,561,817	0.950613	114,064	1.036083	2,675,881
MONTERREY	30.345509	74,731,874	31.219292	3,745,991	30.386104	78,477,865
PARAS	0.119538	294,385	0.011401	1,368	0.114514	295,753
PESQUERIA	0.695420	1,712,611	0.536382	64,360	0.688031	1,776,971
RAMONES, LOS	0.235516	590,005	0.067862	8,143	0.227727	598,147
RAYONES	0.254782	627,452	0.016830	2,019	0.243727	629,471
SABINAS HIDALGO	0.760189	1,872,118	0.446804	53,612	0.745630	1,925,730
SALINAS VICTORIA	0.712542	1,754,777	0.599901	71,982	0.707309	1,826,759
SAN NICOLAS DE LOS GARZA	6.647236	16,370,146	11.272713	1,352,608	6.862132	17,722,754
SAN PEDRO GARZA GARCIA	12.307510	30,309,700	9.416006	1,129,823	12.173173	31,439,523
SANTA CATARINA	4.305472	10,603,084	4.328518	519,377	4.306542	11,122,461
SANTIAGO	0.848794	2,090,324	1.157999	138,948	0.863159	2,229,272
VALLECILLO	0.197101	485,400	0.019544	2,345	0.188852	487,745
VILLALDAMA	0.271696	669,105	0.036917	4,430	0.260788	673,535
TOTAL	100.000000	246,269,966	100.000000	11,998,961	100.000000	258,268,927

Los montos no incluyen descuentos ni compensación alguna.
La suma de los totales puede no coincidir por el redondeo.



Distribución de Participaciones Estatales del mes de Abril 2024

SECRETARÍA DE FINANZAS Y TESORERÍA GENERAL DEL ESTADO
COORDINACIÓN DE PLANEACIÓN HACENDARIA
DISTRIBUCIÓN DE PARTICIPACIONES ESTATALES DEL MES DE ABRIL 2024

MUNICIPIO	ISN		CONTROL VEHICULAR		TOTAL	
	PORCENTAJE	MONTOS	PORCENTAJE	MONTOS	PORCENTAJE	MONTOS
ABASOLO	0.112577	88,470	0.014567	717	0.106804	89,186
AGUALEGUAS	0.202591	159,208	0.086078	4,234	0.195727	163,442
ALDAMAS, LOS	0.198232	155,783	0.023837	1,173	0.187959	156,955
ALLENDE	0.606094	476,303	0.983937	48,401	0.628351	524,704
ANAHUAC	0.737261	579,382	0.097996	4,821	0.699603	584,203
APODACA	8.831012	6,939,921	11.206017	551,232	8.970918	7,491,153
ARAMBERRI	0.821855	645,861	0.088726	4,365	0.778668	650,226
BUSTAMANTE	0.133496	104,909	0.021188	1,042	0.126881	105,952
CADEREYTA JIMENEZ	1.330481	1,045,569	1.823527	89,701	1.359525	1,135,270
CARMEN	0.450757	354,231	0.414498	20,389	0.448621	374,620
CERRALVO	0.267539	210,248	0.100645	4,951	0.257708	215,199
CHINA	0.675263	530,661	0.156265	7,687	0.644690	538,347
CIENEGA DE FLORES	1.206469	948,113	0.421120	20,715	1.160206	968,828
DOCTOR ARROYO	1.793556	1,409,481	0.427741	21,041	1.713100	1,430,521
DOCTOR COSS	0.224240	176,221	0.031783	1,563	0.212903	177,784
DOCTOR GONZALEZ	0.167007	131,244	0.074159	3,648	0.161538	134,892
GALEANA	1.467717	1,153,417	0.248964	12,247	1.395923	1,165,664
GARCIA	2.459564	1,932,868	2.269808	111,653	2.448386	2,044,521
GENERAL BRAVO	0.281779	221,439	0.113888	5,602	0.271889	227,041
GENERAL ESCOBEDO	4.109355	3,229,369	5.456014	268,385	4.188683	3,497,754
GENERAL TERAN	0.569096	447,229	0.168183	8,273	0.545479	455,502
GENERAL TREVIÑO	0.090955	71,477	0.026486	1,303	0.087157	72,780
GENERAL ZARAGOZA	0.417612	328,183	0.011919	586	0.393713	328,770
GENERAL ZUAZUA	0.448415	352,390	0.418471	20,585	0.446651	372,975
GUADALUPE	7.129292	5,602,611	13.009680	639,955	7.475691	6,242,566
HERRERAS, LOS	0.169475	133,183	0.046350	2,280	0.162222	135,463
HIDALGO	0.292008	229,477	0.145670	7,166	0.283387	236,642
HIGUERAS	0.157534	123,799	0.010594	521	0.148878	124,320
HUALAHUISES	0.233692	183,649	0.063565	3,127	0.223670	186,775
ITURBIDE	0.214855	168,845	0.023837	1,173	0.203602	170,018
JUAREZ	2.282701	1,793,879	2.559824	125,919	2.299026	1,919,798
LAMPAZOS DE NARANJO	0.398467	313,138	0.025161	1,238	0.376476	314,376
LINAZES	1.461986	1,148,913	0.662138	32,571	1.414869	1,181,484
MARIN	0.291030	228,708	0.050323	2,475	0.276851	231,184
MELCHOR OCAMPO	0.255023	200,412	0.011919	586	0.240703	200,998
MIER Y NORIEGA	0.326293	256,420	0.031783	1,563	0.308944	257,983
MINA	0.443171	348,270	0.045025	2,215	0.419717	350,484
MONTEMORELOS	1.040247	817,487	1.048826	51,592	1.040753	869,079
MONTERREY	30.345509	23,847,260	30.161694	1,483,674	30.334681	25,330,934
PARAS	0.119538	93,940	0.017216	847	0.113510	94,786
PESQUERIA	0.695420	546,501	0.552223	27,164	0.686985	573,666
RAMONES, LOS	0.235516	185,082	0.094024	4,625	0.227181	189,707
RAYONES	0.254782	200,223	0.021188	1,042	0.241022	201,265
SABINAS HIDALGO	0.760190	597,401	0.427741	21,041	0.740606	618,442
SALINAS VICTORIA	0.712542	559,957	0.610491	30,030	0.706530	589,987
SAN NICOLAS DE LOS GARZA	6.647236	5,223,783	10.829923	532,731	6.893628	5,756,515
SAN PEDRO GARZA GARCIA	12.307510	9,671,955	8.896481	437,624	12.106574	10,109,579
SANTA CATARINA	4.305472	3,383,489	4.726339	232,492	4.330264	3,615,981
SANTIAGO	0.848794	667,031	1.183902	58,237	0.868534	725,268
VALLECILLO	0.197101	154,893	0.027810	1,368	0.187128	156,261
VILLALDAMA	0.271696	213,514	0.030458	1,498	0.257485	215,013
TOTAL	100.000000	78,585,797	100.000000	4,919,068	100.000000	83,504,865

Los montos no incluyen descuentos ni compensación alguna.

La suma de los totales puede no coincidir por el redondeo



Distribución de Participaciones Estatales en el mes de Mayo de 2024
 SECRETARÍA DE FINANZAS Y TESORERÍA GENERAL DEL ESTADO
 COORDINACIÓN DE PLANEACIÓN HACENDARIA
 DISTRIBUCIÓN DE PARTICIPACIONES ESTATALES DEL MES DE MAYO 2024

MUNICIPIO	ISN		CONTROL VEHICULAR		TOTAL	
	PORCENTAJE	MONTOS	PORCENTAJE	MONTOS	PORCENTAJE	MONTOS
ABASOLO	0.112577	100,495	0.021043	912	0.108339	101,407
AGUALEGUAS	0.202591	180,848	0.051104	2,215	0.195577	183,063
ALDAMAS, LOS	0.198232	176,957	0.013528	586	0.189680	177,543
ALLENDE	0.606094	541,045	0.981497	42,538	0.623476	583,582
ANAHUAC	0.737261	658,134	0.060122	2,606	0.705908	660,740
APODACA	8.831012	7,883,225	9.347522	405,118	8.854927	8,288,343
ARAMBERRI	0.821855	733,650	0.052607	2,280	0.786237	735,930
BUSTAMANTE	0.133496	119,169	0.022546	977	0.128359	120,146
CADEREYTA JIMENEZ	1.330481	1,187,688	2.024620	87,746	1.362621	1,275,434
CARMEN	0.450757	402,379	0.303618	13,159	0.443944	415,538
CERRALVO	0.267539	238,826	0.130766	5,667	0.261206	244,493
CHINA	0.675263	602,790	0.159324	6,905	0.651374	609,695
CIENEGA DE FLORES	1.206469	1,076,985	0.398311	17,263	1.169049	1,094,248
DOCTOR ARROYO	1.793556	1,601,063	0.291593	12,638	1.724012	1,613,701
DOCTOR COSS	0.224240	200,173	0.028558	1,238	0.215179	201,411
DOCTOR GONZALEZ	0.167007	149,083	0.052607	2,280	0.161710	151,363
GALEANÁ	1.467717	1,310,194	0.108220	4,690	1.404769	1,314,884
GARCÍA	2.459564	2,195,592	2.083239	90,287	2.442139	2,285,878
GENERAL BRAVO	0.281779	251,537	0.159324	6,905	0.276109	258,442
GENERAL ESCOBEDO	4.109355	3,668,319	5.988186	259,526	4.196349	3,927,845
GENERAL TERAN	0.569096	508,018	0.181870	7,882	0.551167	515,900
GENERAL TREVIÑO	0.090955	81,193	0.012025	521	0.087300	81,714
GENERAL ZARAGOZA	0.417612	372,791	0.013528	586	0.398902	373,378
GENERAL ZUAZUA	0.448415	400,289	0.425366	18,435	0.447348	418,724
GUADALUPE	7.129292	6,364,141	11.656220	505,176	7.338899	6,869,318
HERRERAS, LOS	0.169475	151,286	0.019540	847	0.162533	152,133
HIDALGO	0.292008	260,668	0.178864	7,752	0.286769	268,420
HIGUERAS	0.157534	140,627	0.016534	717	0.151005	141,343
HUALAHUISES	0.233692	208,611	0.069141	2,997	0.226073	211,607
ITURBIDE	0.214855	191,796	0.007515	326	0.205254	192,121
JUAREZ	2.282701	2,037,710	2.132840	92,437	2.275762	2,130,147
LAMPAZOS DE NARANJO	0.398467	355,702	0.051104	2,215	0.382383	357,916
LINARES	1.461966	1,305,079	0.649321	28,141	1.424358	1,333,220
MARIN	0.291030	259,795	0.057116	2,475	0.280199	262,271
MELCHOR OCAMPO	0.255023	227,653	0.016534	717	0.243981	228,370
MIER Y NORIEGA	0.326293	291,274	0.016534	717	0.311950	291,990
MINA	0.443171	395,608	0.043589	1,889	0.424670	397,497
MONTEMORELOS	1.040247	928,603	0.798124	34,590	1.029037	963,193
MONTERREY	30.345509	27,088,681	31.382363	1,360,100	30.393518	28,448,781
PARAS	0.119538	106,708	0.010521	456	0.114490	107,164
PESQUERIA	0.695420	620,784	0.483985	20,976	0.685630	641,760
RAMONES, LOS	0.235516	210,239	0.042086	1,824	0.226559	212,063
RAYONES	0.254762	227,438	0.018037	782	0.243820	228,219
SABINAS HIDALGO	0.760189	678,602	0.386286	16,741	0.742877	695,344
SALINAS VICTORIA	0.712542	636,069	0.610242	26,448	0.707805	662,516
SAN NICOLAS DE LOS GARZA	6.647236	5,933,822	11.385670	493,451	6.866636	6,427,273
SAN PEDRO GARZA GARCIA	12.307510	10,986,608	11.922262	516,706	12.289672	11,503,314
SANTA CATARINA	4.305472	3,843,388	4.029700	174,646	4.292703	4,018,033
SANTIAGO	0.848794	757,697	1.061159	45,990	0.858627	803,687
VALLCILLLO	0.197101	175,947	0.015031	651	0.188671	176,598
VILLALDAMA	0.271696	242,536	0.028558	1,238	0.260438	243,774
TOTAL	100.000000	89,267,512	100.000000	4,333,962	100.000000	93,601,475

Los montos no incluyen descuentos ni compensación alguna.
 La suma de los totales puede no coincidir por el redondeo



Distribución de Participaciones Estatales en el mes de Junio de 2024

SECRETARÍA DE FINANZAS Y TESORERÍA GENERAL DEL ESTADO
 COORDINACIÓN DE PLANEACIÓN HACENDARIA
 DISTRIBUCIÓN DE PARTICIPACIONES ESTATALES DEL MES DE JUNIO 2024

MUNICIPIO	ISN		CONTROL VEHICULAR		TOTAL	
	PORCENTAJE	MONTOS	PORCENTAJE	MONTOS	PORCENTAJE	MONTOS
ABASOLO	0.112577	88,279	0.007117	195	0.109009	88,475
AGUALEGUAS	0.202591	158,865	0.033212	912	0.196860	159,777
ALDAMAS, LOS	0.198232	155,447	0.030840	847	0.192569	156,294
ALLENDE	0.606094	475,278	1.148198	31,529	0.624434	506,807
ANAHUAC	0.737261	578,135	0.099637	2,736	0.715688	580,871
APODACA	8.831012	6,924,984	9.795270	268,971	8.863635	7,193,955
ARAMBERRI	0.821855	644,471	0.035585	977	0.795254	645,448
BUSTAMANTE	0.133496	104,683	0.011862	326	0.129381	105,009
CADEREYTA JIMENEZ	1.330481	1,043,319	1.836168	50,420	1.347590	1,093,739
CARMEN	0.450757	353,468	0.412782	11,335	0.449472	364,803
CERRALVO	0.267539	209,795	0.064052	1,759	0.260655	211,554
CHINA	0.675263	529,518	0.130477	3,583	0.656831	533,101
CIENEGA DE FLORES	1.206469	946,073	0.429388	11,791	1.180178	957,863
DOCTOR ARROYO	1.793556	1,406,447	0.185040	5,081	1.739136	1,411,528
DOCTOR COSS	0.224240	175,841	0.042702	1,173	0.218098	177,014
DOCTOR GONZALEZ	0.167007	130,961	0.026095	717	0.162240	131,678
GALEANA	1.467717	1,150,934	0.106754	2,931	1.421672	1,153,866
GARCIA	2.459564	1,928,708	2.493298	68,464	2.460705	1,997,172
GENERAL BRAVO	0.281779	220,962	0.066425	1,824	0.274493	222,786
GENERAL ESCOBEDO	4.109355	3,222,419	5.918914	162,529	4.170577	3,384,948
GENERAL TERAN	0.569096	446,266	0.154200	4,234	0.555059	450,500
GENERAL TREVIÑO	0.090955	71,324	0.007117	195	0.088118	71,519
GENERAL ZARAGOZA	0.417612	327,477	0.007117	195	0.403724	327,672
GENERAL ZUAZUA	0.448415	351,632	0.467345	12,833	0.449055	364,465
GUADALUPE	7.129292	5,590,552	12.815220	351,897	7.321661	5,942,449
HERRERAS, LOS	0.169475	132,897	0.016606	456	0.164303	133,353
HIDALGO	0.292008	228,983	0.289422	7,947	0.291920	236,930
HIGUERAS	0.157534	123,533	0.007117	195	0.152445	123,728
HUALAHUISES	0.233692	183,253	0.080659	2,215	0.228514	185,468
ITURBIDE	0.214855	168,482	0.018979	521	0.208228	169,003
JUAREZ	2.282701	1,790,018	2.989111	82,079	2.306601	1,872,097
LAMPAZOS DE NARANJO	0.398467	312,464	0.049818	1,368	0.386671	313,832
LINARES	1.461986	1,146,441	0.697459	19,152	1.436120	1,165,592
MARIN	0.291030	228,216	0.102009	2,801	0.284635	231,017
MELCHOR OCAMPO	0.255023	199,981	0.004744	130	0.246556	200,111
MIER Y NORIEGA	0.326293	255,868	0.007117	195	0.315494	256,063
MINA	0.443171	347,520	0.033212	912	0.429301	348,432
MONTEMORELOS	1.040247	815,727	1.015349	27,881	1.039405	843,608
MONTERREY	30.345509	23,795,933	32.856498	902,217	30.430462	24,698,150
PARAS	0.119538	93,737	0.002372	65	0.115574	93,802
PESQUERIA	0.695420	545,325	0.590705	16,220	0.691877	561,546
RAMONES, LOS	0.235516	184,684	0.061680	1,694	0.229634	186,377
RAYONES	0.254782	199,792	0.007117	195	0.246403	199,987
SABINAS HIDALGO	0.760189	596,115	0.576472	15,830	0.753974	611,945
SALINAS VICTORIA	0.712542	558,752	0.564610	15,504	0.707537	574,255
SAN NICOLAS DE LOS GARZA	6.647236	5,212,540	11.887647	326,427	6.824532	5,538,967
SAN PEDRO GARZA GARCIA	12.307510	9,651,138	6.391004	175,493	12.107340	9,826,630
SANTA CATARINA	4.305472	3,376,207	4.087491	112,240	4.298097	3,488,447
SANTIAGO	0.848794	665,596	1.264442	34,721	0.862856	700,316
VALLECILLO	0.197101	154,560	0.011862	326	0.190834	154,886
VILLALDAMA	0.271696	213,055	0.061680	1,694	0.264591	214,749
TOTAL	100.000000	78,416,656	100.000000	2,745,931	100.000000	81,162,587

Los montos no incluyen descuentos ni compensación alguna.
 La suma de los totales puede no coincidir por el redondeo



LAS FÓRMULAS ESTABLECIDAS EN LOS ARTÍCULOS 16, 17, 19 Y TERCERO TRANSITORIO DE LA LEY DE COORDINACIÓN HACENDARIA DEL ESTADO DE NUEVO LEÓN, SE APLICARON EN LOS SIGUIENTES TÉRMINOS:

De acuerdo con el Artículo 16 Fracción I de la Ley de Coordinación Hacendaria del Estado de Nuevo Leon:

**RECAUDACIÓN DE IMPUESTO SOBRE NÓMINAS POR MUNICIPIO
2023**

Municipio	Acumulado 2023	COEF	50% PARTICIPACIÓN ISN
ABASOLO	1,265,116	0.0000858	39,176
AGUALEGUAS	1,153,866	0.0000783	35,731
ALDAMAS, LOS	6,670	0.0000005	207
ALLENDE	71,987,820	0.0048830	2,228,565
ANAHUAC	8,528,570	0.0005785	264,073
APODACA	1,805,771,494	0.1224871	55,555,821
ARAMBERRI	2,167,967	0.0001471	67,135
BUSTAMANTE	735,555	0.0000499	22,778
CADEREYTA JIMENEZ	128,870,484	0.0087414	3,989,244
CARMEN	37,309,449	0.0025307	1,148,076
CERRALVO	7,088,410	0.0004808	219,504
CHINA	2,170,147	0.0001472	67,192
CIENEGA DE FLORES	364,030,518	0.0246925	11,272,315
DOCTOR ARROYO	2,848,579	0.0001932	88,211
DOCTOR COSS	486,958	0.0000330	15,079
DOCTOR GONZALEZ	2,108,301	0.0001430	65,287
GALEANA	11,399,842	0.0007733	353,015
GARCIA	336,750,953	0.0228421	10,427,708
GENERAL BRAVO	2,868,019	0.0001945	88,813
GENERAL ESCOBEDO	521,635,184	0.0353830	16,132,969
GENERAL TERAN	2,968,952	0.0002014	91,939
GENERAL TREVIÑO	160,254	0.0000109	4,963
GENERAL ZARAGOZA	2,248	0.0000002	70
GENERAL ZUAZUA	7,187,757	0.0004876	222,581
GUADALUPE	912,843,853	0.0619190	28,196,347
HERRERAS, LOS	21,101	0.0000014	653
HIDALGO	4,241,764	0.0002877	127,088
HIGUERAS	887,695	0.0000602	27,489
HUALAHUISES	668,136	0.0000453	20,690
ITURBIDE	45,245	0.0000031	1,401
JUAREZ	93,021,141	0.0063097	2,879,993
LAMPAZOS DE NARANJO	1,020,660	0.0000692	31,606
LINARES	72,744,964	0.0049344	2,252,528
MARIN	1,529,821	0.0001038	47,373
MELCHOR OCAMPO	581,634	0.0000395	18,011
MIER Y NORIEGA	28,613	0.0000019	886
MINA	1,887,402	0.0001280	58,447
MONTEMORELOS	48,767,540	0.0033079	1,508,501
MONTERREY	6,129,223,022	0.4157505	189,765,840
PARAS	319,197	0.0000217	9,884
PESQUERIA	79,108,865	0.0053660	2,445,825
RAMONES, LOS	2,012,871	0.0001365	62,332
RAYONES	694,249	0.0000471	21,499
SABINAS HIDALGO	18,150,491	0.0012312	562,060
SALINAS VICTORIA	87,750,159	0.0059522	2,717,265
SAN NICOLAS DE LOS GARZA	1,089,578,269	0.0739070	33,730,225
SAN PEDRO GARZA GARCIA	2,034,388,234	0.1379943	62,982,245
SANTA CATARINA	807,375,499	0.0547650	24,997,441
SANTIAGO	33,289,849	0.0022581	1,030,768
VALLECILLO	821,702	0.0000557	25,445
VILLALDAMA	2,044,973	0.0001387	63,326
TOTAL	14,742,550,063	1.0000000	455,985,619

Acumulado por fecha de pago

Fuente: Con Información de la Dir. de Recaudación SFyTGE

ESTIMACION ISN 2023

911,971,238



De acuerdo con el Artículo 16 Fracción II de la Ley de Coordinación Hacendaria del Estado de Nuevo León:

MUNICIPIO	1ER SEMESTRE 2024				
	FACTURACIÓN 2022 (2018-2022)	RECAUDACIÓN 2023	PROPORCIÓN DE RECAUDACIÓN	RECAUDACIÓN PONDERADO POR EFICIENCIA	COEFICIENTE EFECTIVIDAD REC PREDIAL
	\$ BG ₂	\$ RP ₁	P=RP/BG	ER=P*RP	CER=ER/ΣER
ABASOLO	748,778	256,285	0.342271	87,719	0.000039
AGUALEGUAS	2,700,030	975,274	0.361209	352,277	0.000155
ALDAMAS, LOS	1,233,500	285,165	0.231184	65,925	0.000029
ALLENDE	58,299,346	27,665,867	0.474548	13,128,796	0.005771
ANAHUAC	11,856,377	2,390,993	0.201663	482,175	0.000212
APODACA	697,064,760	367,799,478	0.527640	194,065,837	0.085306
ARAMBERRI	1,901,133	808,360	0.425199	343,714	0.000151
BUSTAMANTE	2,326,723	801,056	0.344285	275,792	0.000121
CADEREYTA JIMENEZ	118,292,323	35,007,092	0.295937	10,359,898	0.004554
CARMEN	45,596,306	18,680,439	0.409692	7,653,225	0.003364
CERRALVO	3,975,543	1,301,173	0.327294	425,867	0.000187
CHINA	5,498,532	1,894,768	0.344595	652,928	0.000287
CIENEGA DE FLORES	57,370,151	29,054,894	0.506446	14,714,740	0.006468
DOCTOR ARROYO	7,297,681	883,533	0.121070	106,970	0.000047
DOCTOR COSS	1,700,096	269,839	0.158720	42,829	0.000019
DOCTOR GONZALEZ	2,145,081	767,171	0.357642	274,373	0.000121
GALEANA	10,799,410	1,276,918	0.118240	150,982	0.000066
GARCIA	440,237,925	134,586,057	0.305712	41,144,585	0.018086
GENERAL BRAVO	4,036,392	3,345,298	0.828784	2,772,530	0.0001219
GENERAL ESCOBEDO	478,336,774	203,360,245	0.425140	86,456,638	0.038004
GENERAL TERAN	13,247,928	4,229,569	0.319263	1,350,344	0.000594
GENERAL TREVIÑO	882,296	325,651	0.369095	120,196	0.000053
GENERAL ZARAGOZA	1,693,362	297,973	0.175965	52,433	0.000023
GENERAL ZUAZUA	71,592,167	15,809,295	0.220824	3,491,078	0.001535
GUADALUPE	935,771,643	368,526,135	0.393821	145,133,177	0.063796
HERRERAS, LOS	1,080,036	282,213	0.261300	73,742	0.000032
HIDALGO	2,480,480	522,470	0.210633	110,049	0.000048
HIGUERAS	669,013	349,348	0.522184	182,424	0.000080
HUALAHUISES	2,153,132	687,297	0.319208	219,391	0.000096
ITURBIDE	643,163	124,942	0.194262	24,271	0.000011
JUAREZ	658,051,524	129,597,157	0.196941	25,522,960	0.011219
LAMPAZOS DE NARANJO	4,730,111	4,000,421	0.845735	3,383,297	0.001487
LINARES	40,442,549	11,577,447	0.286269	3,314,264	0.001457
MARIN	2,483,466	1,151,227	0.463557	533,659	0.000235
MELCHOR OCAMPO	776,280	284,653	0.366689	104,379	0.000046
MIER Y NORIEGA	888,800	97,877	0.110123	10,778	0.000005
MINA	4,862,326	885,595	0.182134	161,297	0.000071
MONTEMORELOS	65,670,646	24,377,478	0.371208	9,049,118	0.003978
MONTERREY	3,019,280,882	1,554,017,407	0.514698	799,849,433	0.351591
PARAS	1,446,609	392,216	0.271128	106,341	0.000047
PESQUERIA	118,655,999	36,526,514	0.307835	11,244,153	0.004943
RAMONES, LOS	8,461,471	1,864,672	0.220372	410,922	0.000181
RAYONES	1,204,547	280,110	0.232544	65,138	0.000029
SABINAS HIDALGO	18,543,189	8,741,297	0.471402	4,120,665	0.001811
SALINAS VICTORIA	165,708,544	35,449,979	0.213930	7,583,803	0.003334
SAN NICOLAS DE LOS GARZA	665,856,327	347,547,003	0.521955	181,403,877	0.079740
SAN PEDRO GARZA GARCIA	1,378,432,520	868,179,354	0.629831	546,806,158	0.240360
SANTA CATARINA	441,398,458	214,408,303	0.485748	104,148,349	0.045781
SANTIAGO	260,135,245	116,186,275	0.446638	51,893,201	0.022811
VALLECILLO	4,746,914	1,948,534	0.410484	799,843	0.000352
VILLALDAMA	3,262,285	614,010	0.188215	115,566	0.000051
TOTAL	9,846,668,773	4,580,692,325	0.465202	2,274,942,104	1.000000

FUENTE:

Facturación de Predial.- Instituto Registral y Catastral
 Recaudación de Predial.- Municipios del Estado Cifras actualizadas al 15 de Febrero de 2024
 Población.- Censo de Población y Vivienda 2020
 Territorio.- Panorama Sociodemográfico de Nuevo León, INEGI 2020
 Indicadores de Pobreza 2015 Y 2020.- CONEVAL



POBLACION Y TERRITORIO

MUNICIPIO	POBLACION 2020	ESTRUCTURA %	85%	TERRITORIO (KM2)	ESTRUCTURA %	15%	COEFICIENTE POBLACION Y TERRITORIO
	PO	PO/ΣPO/	0.85(PO/ΣPO)	TE	TE/ΣTE/	0.15(TE/ΣTE)	CEPT=0.85(PO/ΣP O)+0.15(TE/ΣTE)
ABASOLO	2,974	0.000514	0.000437	47	0.000731	0.000110	0.000547
AGUALEGUAS	3,382	0.000585	0.000497	981	0.015289	0.002293	0.002790
ALDAMAS, LOS	1,407	0.000243	0.000207	695	0.010825	0.001624	0.001831
ALLENDE	35,289	0.006101	0.005186	191	0.002969	0.000445	0.005631
ANAHUAC	18,030	0.003117	0.002649	4,539	0.070752	0.010613	0.013262
APODACA	656,464	0.113488	0.096465	224	0.003491	0.000524	0.096988
ARAMBERRI	14,992	0.002592	0.002203	2,689	0.041907	0.006286	0.008489
BUSTAMANTE	3,661	0.000633	0.000538	467	0.007274	0.001091	0.001629
CADEREYTA JIMENEZ	122,337	0.021149	0.017977	1,141	0.017783	0.002667	0.020644
CARMEN	104,478	0.018062	0.015353	104	0.001626	0.000244	0.015596
CERRALVO	7,340	0.001269	0.001079	1,007	0.015702	0.002355	0.003434
CHINA	9,930	0.001717	0.001459	4,266	0.066489	0.009973	0.011433
CIENEGA DE FLORES	68,747	0.011885	0.010102	139	0.002162	0.000324	0.010426
DOCTOR ARROYO	36,088	0.006239	0.005303	5,054	0.078772	0.011816	0.017119
DOCTOR COSS	1,360	0.000235	0.000200	721	0.011233	0.001685	0.001885
DOCTOR GONZALEZ	3,256	0.000563	0.000478	615	0.009581	0.001437	0.001916
GALEANA	40,903	0.007071	0.006011	7,068	0.110173	0.016526	0.022536
GARCIA	397,205	0.068668	0.058368	1,032	0.016086	0.002413	0.060780
GENERAL BRAVO	5,506	0.000952	0.000809	1,889	0.029437	0.004416	0.005225
GENERAL ESCOBEDO	481,213	0.083191	0.070712	149	0.002329	0.000349	0.071062
GENERAL TERAN	14,109	0.002439	0.002073	2,479	0.038637	0.005796	0.007869
GENERAL TREVIÑO	1,808	0.000313	0.000266	388	0.006046	0.000907	0.001173
GENERAL ZARAGOZA	6,282	0.001086	0.000923	1,307	0.020367	0.003055	0.003978
GENERAL ZUAZUA	102,149	0.017659	0.015010	185	0.002876	0.000431	0.015442
GUADALUPE	643,143	0.111185	0.094507	118	0.001845	0.000277	0.094784
HERRERAS, LOS	1,959	0.000339	0.000288	497	0.007740	0.001161	0.001449
HIDALGO	16,086	0.002781	0.002364	171	0.002659	0.000399	0.002763
HIGUERAS	1,386	0.000240	0.000204	443	0.006908	0.001036	0.001240
HUALAHUISES	7,026	0.001215	0.001032	128	0.001992	0.000299	0.001331
ITURBIDE	3,298	0.000570	0.000485	561	0.008736	0.001310	0.001795
JUAREZ	471,523	0.081516	0.069288	247	0.003855	0.000578	0.069867
LAMPAZOS DE NARANJO	5,351	0.000925	0.000786	3,428	0.053432	0.008015	0.008801
LINARES	84,666	0.014637	0.012441	2,509	0.039111	0.005867	0.018308
MARIN	5,119	0.000885	0.000752	265	0.004129	0.000619	0.001372
MELCHOR OCAMPO	1,483	0.000256	0.000218	208	0.003241	0.000486	0.000704
MIER Y NORIEGA	7,652	0.001323	0.001124	998	0.015554	0.002333	0.003458
MINA	6,048	0.001046	0.000889	3,860	0.060165	0.009025	0.009914
MONTEMORELOS	67,428	0.011657	0.009908	1,869	0.029132	0.004370	0.014278
MONTERREY	1,142,994	0.197598	0.167958	324	0.005056	0.000758	0.168717
PARAS	906	0.000157	0.000133	1,171	0.018255	0.002738	0.002871
PESQUERIA	147,624	0.025521	0.021693	323	0.005031	0.000755	0.022447
RAMONES, LOS	5,389	0.000932	0.000792	1,341	0.020902	0.003135	0.003927
RAYONES	2,377	0.000411	0.000349	683	0.010647	0.001597	0.001946
SABINAS HIDALGO	34,709	0.006000	0.005100	1,542	0.024027	0.003604	0.008704
SALINAS VICTORIA	86,766	0.015000	0.012750	1,667	0.025990	0.003898	0.016648
SAN NICOLAS DE LOS GARZA	412,199	0.071260	0.060571	60	0.000937	0.000141	0.060711
SAN PEDRO GARZA GARCIA	132,169	0.022849	0.019422	71	0.001104	0.000166	0.019587
SANTA CATARINA	306,322	0.052956	0.045013	916	0.014274	0.002141	0.047154
SANTIAGO	46,784	0.008088	0.006875	739	0.011522	0.001728	0.008603
VALLECILLO	1,552	0.000268	0.000228	1,765	0.027509	0.004126	0.004354
VILLALDAMA	3,573	0.000618	0.000525	879	0.013706	0.002056	0.002581
TOTAL	5,784,442	1.000000	0.850000	64,156	1.000000	0.150000	1.000000



ÍNDICE MUNICIPAL DE POBREZA

MUNICIPIO	Población en Pobreza del Municipio i 2015	Población en Pobreza del Municipio i 2020	Incidencia de la pobreza en el Municipio i 2020	Carencias promedio en situación de pobreza 2020	Intensidad de la pobreza en el Municipio i
	PP2i	PP1i	ICPi	CPP1i	IPI =CPP1i*ICPi
ABASOLO	296	291	0.000271	1.757091	0.000475
AGUALEGUAS	250	278	0.000258	1.718933	0.000444
ALDAMAS, LOS	366	167	0.000155	1.705056	0.000265
ALLENDE	6,372	6,876	0.006393	1.596458	0.010206
ANAHUAC	7,349	5,491	0.005105	1.793331	0.009155
APODACA	77,936	87,455	0.081311	1.832330	0.148988
ARAMBERRI	10,274	7,471	0.006946	2.308483	0.016035
BUSTAMANTE	1,472	1,100	0.001023	1.482264	0.001516
CADEREYTA JIMENEZ	26,523	24,758	0.023019	1.873989	0.043137
CARMEN	8,234	27,842	0.025886	1.834305	0.047483
CERRALVO	3,737	763	0.000709	1.793075	0.001272
CHINA	4,127	1,614	0.001501	1.768172	0.002653
CIENEGA DE FLORES	10,747	15,877	0.014762	1.890030	0.027900
DOCTOR ARROYO	25,568	20,948	0.019476	2.521616	0.049112
DOCTOR COSS	347	179	0.000166	1.968518	0.000328
DOCTOR GONZALEZ	355	468	0.000435	1.939399	0.000844
GALEANA	23,646	15,246	0.014175	2.043042	0.028960
GARCIA	49,018	87,249	0.081119	1.853277	0.150337
GENERAL BRAVO	2,284	950	0.000883	2.050320	0.001811
GENERAL ESCOBEDO	95,635	113,990	0.105982	1.991624	0.211076
GENERAL TERAN	5,621	1,660	0.001543	2.117305	0.003268
GENERAL TREVIÑO	196	185	0.000172	1.775786	0.000305
GENERAL ZARAGOZA	3,611	3,897	0.003623	2.610122	0.009457
GENERAL ZUAZUA	12,989	23,008	0.021392	1.897213	0.040584
GUADALUPE	113,831	95,688	0.088965	1.879771	0.167235
HERRERAS, LOS	188	192	0.000179	1.950559	0.000348
HIDALGO	3,006	3,272	0.003042	1.641512	0.004994
HIGUERAS	237	131	0.000122	2.258408	0.000275
HUALAHUISES	2,843	1,571	0.001461	1.470531	0.002148
ITURBIDE	2,022	1,144	0.001064	2.200404	0.002340
JUAREZ	78,885	113,737	0.105746	1.956804	0.206925
LAMPAZOS DE NARANJO	2,081	764	0.000710	1.775528	0.001261
LINARES	25,760	21,267	0.019773	2.048659	0.040506
MARIN	1,318	475	0.000442	2.005839	0.000886
MELCHOR OCAMPO	35	141	0.000131	1.577465	0.000207
MIER Y NORIEGA	5,295	4,705	0.004374	2.754032	0.012047
MINA	1,618	916	0.000852	2.042280	0.001739
MONTEMORELOS	15,090	11,157	0.010373	1.798641	0.018658
MONTERREY	182,930	207,064	0.192517	1.980936	0.381364
PARAS	133	63	0.000059	1.797768	0.000105
PESQUERIA	19,678	32,877	0.030567	1.836329	0.056132
RAMONES, LOS	1,611	1,054	0.000980	2.140327	0.002097
RAYONES	1,875	790	0.000734	2.195672	0.001613
SABINAS HIDALGO	9,838	7,575	0.007043	1.630397	0.011483
SALINAS VICTORIA	13,606	22,970	0.021356	1.910037	0.040791
SAN NICOLAS DE LOS GARZA	47,668	40,796	0.037930	1.734062	0.065773
SAN PEDRO GARZA GARCIA	4,761	6,438	0.005986	1.903799	0.011396
SANTA CATARINA	43,432	47,092	0.043784	1.849337	0.080971
SANTIAGO	7,735	5,334	0.004959	2.043886	0.010136
VALLECILLO	549	170	0.000158	2.107190	0.000333
VILLADAMA	1,377	417	0.000388	1.754510	0.000680
TOTAL	964,355	1,075,563	1.000000	98.366423	1.928055



ÍNDICE MUNICIPAL DE POBREZA

MUNICIPIO	Coficiente Intensidad de la pobreza en el Municipio i	Coficiente Intensidad de la pobreza en el Municipio i 85%	Eficacia en la disminución de la pobreza del Municipio i	Coficiente de Eficacia en disminución de la pobreza del Municipio i	15% Coficiente de Eficacia	COEFICIENTE ÍNDICE MUNICIPAL DE POBREZA
	$IPV \sum IPi$	$80\% \cdot IPV \sum IPi$	$EPI = PP2 \sum PPI$	$EPV \sum EPI$	$20\% EPV \sum EPI$	$CIMP = 0.85(CS2 \sum CS2) + 0.15(MS \sum MS)$
ABASOLO	0.000247	0.000210	1.017182	0.013517	0.002027	0.002237
AGUALEGUAS	0.000230	0.000196	0.899281	0.011950	0.001792	0.001988
ALDAMAS, LOS	0.000137	0.000117	2.191617	0.029123	0.004368	0.004485
ALLENDE	0.005293	0.004499	0.926702	0.012314	0.001847	0.006347
ANAHUAC	0.004749	0.004036	1.338372	0.017785	0.002668	0.006704
APODACA	0.077274	0.065683	0.891155	0.011842	0.001776	0.067459
ARAMBERRI	0.008317	0.007069	1.375184	0.018274	0.002741	0.009810
BUSTAMANTE	0.000786	0.000668	1.338182	0.017782	0.002667	0.003336
CADEREYTA JIMENEZ	0.022373	0.019017	1.071290	0.014236	0.002135	0.021153
CARMEN	0.024627	0.020933	0.295740	0.003930	0.000589	0.021523
CERRALVO	0.000660	0.000561	4.897772	0.065083	0.009762	0.010323
CHINA	0.001376	0.001170	2.557001	0.033978	0.005097	0.006266
CIENEGA DE FLORES	0.014470	0.012300	0.676891	0.008995	0.001349	0.013649
DOCTOR ARROYO	0.025472	0.021651	1.220546	0.016219	0.002433	0.024084
DOCTOR COSS	0.000170	0.000144	1.938547	0.025760	0.003864	0.004008
DOCTOR GONZALEZ	0.000438	0.000372	0.758547	0.010080	0.001512	0.001884
GALEANA	0.015020	0.012767	1.550964	0.020610	0.003091	0.015859
GARCIA	0.077973	0.066277	0.561817	0.007466	0.001120	0.067397
GENERAL BRAVO	0.000939	0.000798	2.404211	0.031948	0.004792	0.005591
GENERAL ESCOBEDO	0.109476	0.093055	0.838977	0.011149	0.001672	0.094727
GENERAL TERAN	0.001695	0.001441	3.386145	0.044996	0.006749	0.008190
GENERAL TREVIÑO	0.000158	0.000135	1.059459	0.014078	0.002112	0.002246
GENERAL ZARAGOZA	0.004905	0.004169	0.926610	0.012313	0.001847	0.006016
GENERAL ZUAZUA	0.021049	0.017892	0.564543	0.007502	0.001125	0.019017
GUADALUPE	0.086738	0.073727	1.189606	0.015808	0.002371	0.076098
HERRERAS, LOS	0.000181	0.000154	0.979167	0.013011	0.001952	0.002105
HIDALGO	0.002590	0.002202	0.918704	0.012208	0.001831	0.004033
HIGUERAS	0.000143	0.000121	1.809160	0.024041	0.003606	0.003727
HUALAHUISES	0.001114	0.000947	1.809675	0.024047	0.003607	0.004554
ITURBIDE	0.001214	0.001032	1.767483	0.023487	0.003523	0.004555
JUAREZ	0.107323	0.091225	0.693574	0.009216	0.001382	0.092607
LAMPAZOS DE NARANJO	0.000654	0.000556	2.723822	0.036195	0.005429	0.005985
LINARES	0.021010	0.017858	1.211266	0.016096	0.002414	0.020273
MARIN	0.000459	0.000391	2.774737	0.036871	0.005531	0.005921
MELCHOR OCAMPO	0.000107	0.000091	0.248227	0.003299	0.000495	0.000586
MIER Y NORIEGA	0.006248	0.005311	1.125399	0.014955	0.002243	0.007554
MINA	0.000902	0.000767	1.766376	0.023472	0.003521	0.004288
MONTEMORELOS	0.009677	0.008225	1.352514	0.017973	0.002696	0.010921
MONTERREY	0.197797	0.168127	0.853447	0.011739	0.001761	0.169888
PARAS	0.000055	0.000046	2.111111	0.028053	0.004208	0.004254
PESQUERIA	0.029113	0.024746	0.598534	0.007953	0.001193	0.025939
RAMONES, LOS	0.001088	0.000925	1.528463	0.020311	0.003047	0.003971
RAYONES	0.000836	0.000711	2.373418	0.031539	0.004731	0.005442
SABINAS HIDALGO	0.005956	0.005062	1.298746	0.017258	0.002589	0.007651
SALINAS VICTORIA	0.021157	0.017983	0.592338	0.007871	0.001181	0.019164
SAN NICOLAS DE LOS GARZA	0.034114	0.028997	1.168448	0.015527	0.002329	0.031326
SAN PEDRO GARZA GARCIA	0.005910	0.005024	0.739515	0.009827	0.001474	0.006498
SANTA CATARINA	0.041996	0.035697	0.922280	0.011255	0.001838	0.037535
SANTIAGO	0.005257	0.004469	1.450131	0.019270	0.002890	0.007359
VALLECILLO	0.000173	0.000147	3.229412	0.042913	0.006437	0.006584
VILLALDAMA	0.000353	0.000300	3.302158	0.043880	0.006582	0.006882
TOTAL	1.000000	0.850000	75.254445	1.000000	0.150000	1.000000



COEFICIENTE DE DISTRIBUCION ANTES DE GARANTIA					
MUNICIPIO	DISTRIBUCIÓN POR EFECTIVIDAD RECAUDACIÓN PREDIAL	DISTRIBUCIÓN POR POBLACIÓN Y TERRITORIO	DISTRIBUCIÓN POR ÍNDICE DE POBREZA	MONTO OBS. + ESTIM. DE PARTICIPACIONES	COEFICIENTE DE PARTICIPACIÓN
	\$	\$	\$	\$	
	227,992,810	113,996,405	113,996,405	455,985,819	
	CER%50	CEPT%25	CIMP%25	MAE1=(CEPT%25%)+(CIMP%25%)+(CER%50%)	CEP= MAE1/ΣMAE1
ABASOLO	8,791	62,319	255,018	326,127	0.000715
AGUALEGUAS	35,305	318,090	226,665	580,060	0.001272
ALDAMAS, LOS	6,607	208,673	511,288	726,568	0.001593
ALLENDE	1,315,757	641,910	723,485	2,681,153	0.005880
ANAHUAC	48,323	1,511,849	764,223	2,324,395	0.005098
APODACA	19,449,117	11,056,330	7,690,098	38,195,545	0.083765
ARAMBERRI	34,447	967,722	1,118,333	2,120,502	0.004650
BUSTAMANTE	27,640	185,715	380,250	593,605	0.001302
CADEREYTA JIMENEZ	1,038,260	2,353,386	2,411,312	5,802,958	0.012726
CARMEN	767,000	1,777,942	2,453,508	4,998,449	0.010962
CERRALVO	42,680	391,455	1,176,807	1,610,942	0.003533
CHINA	65,436	1,303,268	714,354	2,083,057	0.004568
CIENEGA DE FLORES	1,474,699	1,188,569	1,555,946	4,219,215	0.009253
DOCTOR ARROYO	10,720	1,951,472	2,745,512	4,707,705	0.010324
DOCTOR COSS	4,292	214,868	456,945	676,106	0.001483
DOCTOR GONZALEZ	27,497	218,377	214,768	460,643	0.001010
GALEANA	15,131	2,569,077	1,807,832	4,392,040	0.009632
GARCIA	4,123,476	6,928,758	7,683,024	18,735,258	0.041087
GENERAL BRAVO	277,861	595,597	637,302	1,510,759	0.003313
GENERAL ESCOBEDO	8,664,613	8,100,764	10,798,520	27,563,897	0.060449
GENERAL TERAN	135,330	897,013	933,634	1,965,977	0.004311
GENERAL TREVIÑO	12,046	133,672	256,083	401,801	0.000881
GENERAL ZARAGOZA	5,255	453,503	685,822	1,144,581	0.002510
GENERAL ZUAZUA	349,873	1,760,303	2,167,899	4,278,075	0.009382
GUADALUPE	14,545,127	10,805,041	8,674,907	34,025,074	0.074619
HERRERAS, LOS	7,390	165,173	239,987	412,551	0.000905
HIDALGO	11,029	314,931	459,714	785,674	0.001723
HIGUERAS	18,282	141,342	424,905	584,530	0.001282
HUALAHUISES	21,987	151,757	519,144	692,888	0.001520
ITURBIDE	2,432	204,635	519,231	726,298	0.001593
JUAREZ	2,557,890	7,964,537	10,556,890	21,079,317	0.046228
LAMPAZOS DE NARANJO	339,071	1,003,293	682,296	2,024,660	0.004440
LINARES	332,153	2,087,037	2,311,006	4,730,196	0.010374
MARIN	53,483	156,353	675,000	884,836	0.001940
MELCHOR OCAMPO	10,461	80,253	66,795	157,510	0.000345
MIER Y NORIEGA	1,080	394,149	861,172	1,256,402	0.002755
MINA	16,165	1,130,109	488,770	1,635,044	0.003586
MONTEMORELOS	906,895	1,627,647	1,244,984	3,779,526	0.008289
MONTERREY	80,160,246	19,233,101	19,366,667	118,760,014	0.260447
PARAS	10,657	327,334	484,983	822,974	0.001805
PESQUERIA	1,126,880	2,558,930	2,956,964	6,642,774	0.014568
RAMONES, LOS	41,182	447,686	452,709	941,578	0.002065
RAYONES	6,528	221,883	620,342	848,753	0.001861
SABINAS HIDALGO	412,970	992,274	872,177	2,277,420	0.004994
SALINAS VICTORIA	760,042	1,897,852	2,184,610	4,842,505	0.010620
SAN NICOLAS DE LOS GARZA	18,180,146	6,920,889	3,570,995	28,672,030	0.062879
SAN PEDRO GARZA GARCIA	54,800,459	2,232,873	740,734	57,774,066	0.126702
SANTA CATARINA	10,437,661	5,375,379	4,278,846	20,091,886	0.044063
SANTIAGO	5,200,694	980,710	838,908	7,020,312	0.015396
VALLECILLO	80,160	496,393	750,531	1,327,084	0.002910
VILLALDAMA	11,582	294,210	784,509	1,090,301	0.002391
TOTAL	227,992,810	113,996,405	113,996,405	455,985,819	1.000000



MAY-JUNIO					
1ER SEMESTRE 2024					
MUNICIPIO	FACTURACIÓN 2022 (2018-2022)	RECAUDACIÓN 2023	PROPORCIÓN DE RECAUDACIÓN	RECAUDACIÓN PONDERADO POR EFICIENCIA	COEFICIENTE EFECTIVIDAD REC PREDIAL
	\$ BG ₁₂	\$ RP ₁₁	P=RP/BG	ER=P*RP	CER= ER/ΣER
ABASOLO	748,778	256,285	0.342271	87,719	0.000039
AGUALEGUAS	2,700,030	975,274	0.361209	352,277	0.000155
ALDAMAS, LOS	1,233,500	285,165	0.231184	65,925	0.000029
ALLENDE	58,299,346	27,665,867	0.474548	13,128,796	0.005762
ANAHUAC	11,856,377	2,390,993	0.201663	482,175	0.000212
APODACA	697,064,760	367,799,478	0.527640	194,065,837	0.085176
ARAMBERRI	1,901,133	889,829	0.468052	416,486	0.000183
BUSTAMANTE	2,326,723	801,056	0.344285	275,792	0.000121
CADEREYTA JIMENEZ	118,292,323	34,923,972	0.295234	10,310,760	0.004525
CARMEN	45,596,306	18,680,439	0.409692	7,653,225	0.003359
CERRALVO	3,975,543	1,301,173	0.327294	425,867	0.000187
CHINA	5,498,532	1,894,768	0.344595	652,928	0.000287
CIENEGA DE FLORES	57,370,151	26,652,472	0.464570	12,381,949	0.005434
DOCTOR ARROYO	7,297,681	883,533	0.121070	106,970	0.000047
DOCTOR COSS	1,700,096	269,839	0.158720	42,829	0.000019
DOCTOR GONZALEZ	2,145,081	767,171	0.357642	274,373	0.000120
GALEANA	10,799,410	1,276,918	0.118240	150,982	0.000066
GARCIA	440,237,925	134,564,154	0.305662	41,131,194	0.018053
GENERAL BRAVO	4,036,392	3,345,298	0.828784	2,772,530	0.001217
GENERAL ESCOBEDO	478,336,774	203,360,245	0.425140	86,456,638	0.037946
GENERAL TERAN	13,247,928	4,229,569	0.319263	1,350,344	0.000593
GENERAL TREVIÑO	882,296	325,651	0.369095	120,196	0.000053
GENERAL ZARAGOZA	1,693,362	297,973	0.175965	52,433	0.000023
GENERAL ZUAZUA	71,592,167	15,809,295	0.220824	3,491,078	0.001532
GUADALUPE	935,771,643	368,526,135	0.393821	145,133,177	0.063695
HERRERAS, LOS	1,080,036	282,213	0.261300	73,742	0.000032
HIDALGO	2,480,480	522,470	0.210633	110,049	0.000048
HIGUERAS	669,013	349,348	0.522184	182,424	0.000080
HUALAHUISES	2,153,132	687,297	0.319208	219,391	0.000096
ITURBIDE	643,163	124,942	0.194262	24,271	0.000011
JUAREZ	658,051,524	129,597,157	0.196941	25,522,960	0.011202
LAMPAZOS DE NARANJO	4,730,111	4,000,421	0.845735	3,383,297	0.001485
LINARES	40,442,549	11,577,447	0.286269	3,314,264	0.001455
MARIN	2,483,466	1,151,227	0.463557	533,659	0.000234
MELCHOR OCAMPO	776,280	284,653	0.366689	104,379	0.000046
MIER Y NORIEGA	888,800	97,877	0.110123	10,778	0.000005
MINA	4,862,326	865,595	0.178021	154,094	0.000068
MONTEMORELOS	65,670,646	24,377,478	0.371208	9,049,118	0.003972
MONTERREY	3,019,280,882	1,554,017,407	0.514698	799,849,433	0.351055
PARAS	1,446,609	392,216	0.271128	106,341	0.000047
PESQUERIA	118,655,999	36,526,514	0.307835	11,244,153	0.004935
RAMONES, LOS	8,461,471	1,864,672	0.220372	410,922	0.000180
RAYONES	1,204,547	280,110	0.232544	65,138	0.000029
SABINAS HIDALGO	18,543,189	8,019,249	0.432463	3,468,031	0.001522
SALINAS VICTORIA	165,708,544	35,449,979	0.213930	7,583,803	0.003329
SAN NICOLAS DE LOS GARZA	665,856,327	347,547,003	0.521955	181,403,877	0.079618
SAN PEDRO GARZA GARCIA	1,378,432,520	868,179,354	0.629831	546,806,158	0.239994
SANTA CATARINA	441,398,456	220,953,498	0.500576	110,604,030	0.048544
SANTIAGO	260,135,245	116,186,275	0.446638	51,893,201	0.022776
VALLECILLO	4,746,914	1,948,534	0.410484	799,843	0.000351
VILLALDAMA	3,262,285	614,010	0.188215	115,566	0.000051
TOTAL	9,846,668,773	4,584,069,497	0.465545	2,278,415,401	1.000000

FUENTE:
 Facturación de Predial.- Instituto Registral y Catastral
 Recaudación de Predial.- Municipios del Estado Cifras actualizadas al 01 de Mayo de 2024
 Población.- Censo de Población y Vivienda 2020
 Territorio.- Panorama Sociodemográfico de Nuevo León, INEGI 2020
 Indicadores de Pobreza 2015 Y 2020.- CONEVAL



POBLACION Y TERRITORIO

MUNICIPIO	POBLACIÓN 2020	ESTRUCTURA %	85%	TERRITORIO (KM2)	ESTRUCTURA %	15%	COEFICIENTE POBLACIÓN Y TERRITORIO
	PO	PO/ΣPOi	0.85(PO/ΣPO)	TE	TE/ΣTEi	0.15(TE/ΣTE)	CEPT=0.85(PO/ΣPO)+0.15(TE/ΣTE)
ABASOLO	2,974	0.000514	0.000437	47	0.000731	0.000110	0.000547
AGUALEGUAS	3,382	0.000585	0.000497	981	0.015289	0.002293	0.002790
ALDAMAS, LOS	1,407	0.000243	0.000207	695	0.010825	0.001624	0.001831
ALLENDE	35,289	0.006117	0.005186	191	0.002969	0.000445	0.005631
ANAHUAC	18,030	0.003117	0.002649	4,539	0.070752	0.010613	0.013262
APODACA	656,464	0.113488	0.096465	224	0.003491	0.000524	0.096988
ARAMBERRI	14,992	0.002592	0.002203	2,689	0.041907	0.006286	0.008489
BUSTAMANTE	3,661	0.000633	0.000538	467	0.007274	0.001091	0.001629
CADEREYTA JIMENEZ	122,337	0.021149	0.017977	1,141	0.017783	0.002667	0.020644
CARMEN	104,478	0.018062	0.015353	104	0.001626	0.000244	0.015596
CERRALVO	7,340	0.001269	0.001079	1,007	0.015702	0.002355	0.003434
CHINA	9,930	0.001717	0.001459	4,256	0.066489	0.009973	0.011433
CIENEGA DE FLORES	68,747	0.011885	0.010102	139	0.002162	0.000324	0.010426
DOCTOR ARROYO	36,088	0.006239	0.005303	5,054	0.078772	0.011816	0.017119
DOCTOR COSS	1,360	0.000235	0.000200	721	0.011233	0.001685	0.001885
DOCTOR GONZALEZ	3,256	0.000563	0.000478	615	0.009581	0.001437	0.001916
GALEANA	40,903	0.007071	0.006011	7,068	0.110173	0.016526	0.022536
GARCIA	397,205	0.068668	0.058368	1,032	0.016086	0.002413	0.060780
GENERAL BRAVO	5,506	0.000952	0.000809	1,889	0.029437	0.004416	0.005225
GENERAL ESCOBEDO	481,213	0.083191	0.070712	149	0.002329	0.000349	0.071062
GENERAL TERAN	14,109	0.002439	0.002073	2,479	0.038637	0.005796	0.007869
GENERAL TREVIÑO	1,808	0.000313	0.000266	388	0.006046	0.000907	0.001173
GENERAL ZARAGOZA	6,282	0.001086	0.000923	1,307	0.020367	0.003055	0.003978
GENERAL ZUAZUA	102,149	0.017659	0.015010	185	0.002876	0.000431	0.015442
GUADALUPE	643,143	0.111185	0.094507	118	0.001845	0.000277	0.094784
HERRERAS, LOS	1,959	0.000339	0.000288	497	0.007740	0.001161	0.001449
HIDALGO	16,086	0.002781	0.002364	171	0.002659	0.000399	0.002763
HIGUERAS	1,386	0.000240	0.000204	443	0.006908	0.001036	0.001240
HUALAHUISIES	7,026	0.001215	0.001032	128	0.001992	0.000299	0.001531
ITURBIDE	3,298	0.000570	0.000485	561	0.008736	0.001310	0.001795
JUAREZ	471,523	0.081516	0.069288	247	0.003855	0.000578	0.069867
LAMPAZOS DE NARANJO	5,351	0.000925	0.000786	3,428	0.053432	0.008015	0.008801
LINARES	84,666	0.014637	0.012441	2,509	0.039111	0.005867	0.018308
MARIN	5,119	0.000885	0.000752	265	0.004129	0.000619	0.001372
MELCHOR OCAMPO	1,483	0.000256	0.000218	208	0.003241	0.000486	0.000704
MIER Y NORIEGA	7,652	0.001323	0.001124	998	0.015554	0.002333	0.003458
MINA	6,048	0.001046	0.000889	3,860	0.060165	0.009025	0.009914
MONTEMORELOS	67,428	0.011657	0.009908	1,869	0.029132	0.004370	0.014278
MONTERREY	1,142,994	0.197598	0.167958	324	0.005056	0.000758	0.168717
PARAS	906	0.000157	0.000133	1,171	0.018255	0.002738	0.002871
PESQUERIA	147,624	0.025521	0.021693	323	0.005031	0.000755	0.022447
RAMONES, LOS	5,389	0.000932	0.000792	1,341	0.020902	0.003135	0.003927
RAYONES	2,377	0.000411	0.000349	683	0.010647	0.001597	0.001946
SABINAS HIDALGO	34,709	0.006000	0.005100	1,542	0.024027	0.003804	0.008704
SALINAS VICTORIA	86,766	0.015000	0.012750	1,667	0.025990	0.003898	0.016648
SAN NICOLAS DE LOS GARZA	412,199	0.071260	0.060571	60	0.000937	0.000141	0.060711
SAN PEDRO GARZA GARCIA	132,169	0.022849	0.019422	71	0.001104	0.000166	0.019587
SANTA CATARINA	306,322	0.052956	0.045013	916	0.014274	0.002141	0.047154
SANTIAGO	46,784	0.008088	0.006875	739	0.011522	0.001728	0.008603
VALLCILLLO	1,552	0.000268	0.000228	1,765	0.027509	0.004126	0.004354
VILLALDAMA	3,573	0.000618	0.000525	879	0.013706	0.002056	0.002581
TOTAL	5,784,442	1.000000	0.850000	64,156	1.000000	0.150000	1.000000



ÍNDICE MUNICIPAL DE POBREZA

MUNICIPIO	Población en Pobreza del Municipio i 2015	Población en Pobreza del Municipio i 2020	Incidencia de la pobreza en el Municipio i 2020	Carencias promedio en situación de pobreza 2020	Intensidad de la pobreza en el Municipio i
	PP2i	PP1i	ICPI	CPP1i	IPI =CPP1i*ICPI
ABASOLO	296	291	0.000271	1.757091	0.000475
AGUALEGUAS	250	278	0.000258	1.718933	0.000444
ALDAMAS, LOS	366	167	0.000155	1.705056	0.000265
ALLENDE	6,372	6,876	0.006393	1.596458	0.010206
ANAHUAC	7,349	5,491	0.005105	1.793331	0.009155
APODACA	77,936	87,455	0.081311	1.832330	0.148988
ARAMBERRI	10,274	7,471	0.006946	2.308483	0.016035
BUSTAMANTE	1,472	1,100	0.001023	1.482264	0.001516
CADEREYTA JIMENEZ	26,523	24,758	0.023019	1.873989	0.043137
CARMEN	8,234	27,842	0.025886	1.834305	0.047483
CERRALVO	3,737	763	0.000709	1.793075	0.001272
CHINA	4,127	1,614	0.001501	1.768172	0.002653
CIENEGA DE FLORES	10,747	15,877	0.014762	1.890030	0.027900
DOCTOR ARROYO	25,568	20,948	0.019476	2.521616	0.049112
DOCTOR COSS	347	179	0.000166	1.968518	0.000328
DOCTOR GONZALEZ	355	468	0.000435	1.939399	0.000844
GALEANA	23,646	15,246	0.014175	2.043042	0.028960
GARCIA	49,018	87,249	0.081119	1.853277	0.150337
GENERAL BRAVO	2,284	950	0.000883	2.050320	0.001811
GENERAL ESCOBEDO	95,635	113,990	0.105982	1.991624	0.211076
GENERAL TERAN	5,621	1,560	0.001543	2.117305	0.003268
GENERAL TREVIÑO	196	185	0.000172	1.775786	0.000305
GENERAL ZARAGOZA	3,611	3,897	0.003623	2.610122	0.009457
GENERAL ZUAZUA	12,989	23,008	0.021392	1.897213	0.040584
GUADALUPE	113,831	95,688	0.088965	1.879771	0.167235
HERRERAS, LOS	188	192	0.000179	1.950559	0.000348
HIDALGO	3,006	3,272	0.003042	1.641512	0.004994
HIGUERAS	237	131	0.000122	2.258408	0.000275
HUALAHUISES	2,843	1,571	0.001461	1.470531	0.002148
ITURBIDE	2,022	1,144	0.001064	2.200404	0.002340
JUAREZ	78,885	113,737	0.105746	1.956804	0.206925
LAMPAZOS DE NARANJO	2,081	764	0.000710	1.775528	0.001261
LINARES	25,760	21,267	0.019773	2.048659	0.040508
MARIN	1,318	475	0.000442	2.005839	0.000886
MELCHOR OCAMPO	35	141	0.000131	1.577465	0.000207
MIER Y NORIEGA	5,295	4,705	0.004374	2.754032	0.012047
MINA	1,618	916	0.000852	2.042280	0.001739
MONTEMORELOS	15,090	11,157	0.010373	1.798641	0.018658
MONTERREY	182,930	207,064	0.192517	1.980936	0.381364
PARAS	133	63	0.000059	1.797768	0.000105
PESQUERIA	19,678	32,877	0.030567	1.836329	0.056132
RAMONES, LOS	1,611	1,054	0.000980	2.140327	0.002097
RAYONES	1,875	790	0.000734	2.195672	0.001613
SABINAS HIDALGO	9,838	7,575	0.007043	1.630397	0.011483
SALINAS VICTORIA	13,606	22,970	0.021356	1.910037	0.040791
SAN NICOLAS DE LOS GARZA	47,668	40,796	0.037930	1.734062	0.065773
SAN PEDRO GARZA GARCIA	4,761	6,438	0.005986	1.903799	0.011396
SANTA CATARINA	43,432	47,092	0.043784	1.849337	0.080971
SANTIAGO	7,735	5,334	0.004959	2.043886	0.010136
VALLECILLO	549	170	0.000158	2.107190	0.000333
VILLALDAMA	1,377	417	0.000388	1.754510	0.000680
TOTAL	964,355	1,075,563	1.000000	98.366423	1.928055



ÍNDICE MUNICIPAL DE POBREZA

MUNICIPIO	Coefficiente Intensidad de la pobreza en el Municipio i	Coefficiente Intensidad de la pobreza en el Municipio i 85%	Eficacia en la disminución de la pobreza del Municipio i	Coefficiente de Eficacia en disminución de la pobreza del Municipio i	15% Coeficiente de Eficacia	COEFICIENTE ÍNDICE MUNICIPAL DE POBREZA
	IPV_{Σ}^i	$80\% \cdot IPV_{\Sigma}^i$	$EPI = PP2/PPH$	EPV_{Σ}^i	$20\% EPV_{\Sigma}^i$	$CIMP = 0.85(CS2/\Sigma CS2) + 0.15(MS/\Sigma MS)$
ABASOLO	0.000247	0.000210	1.017182	0.013517	0.002027	0.002237
AGUALEGUAS	0.000230	0.000196	0.899281	0.011950	0.001792	0.001988
ALDAMAS, LOS	0.000137	0.000117	2.191617	0.029123	0.004368	0.004485
ALLENDE	0.005293	0.004499	0.926702	0.012314	0.001847	0.006347
ANAHUAC	0.004749	0.004036	1.338372	0.017785	0.002668	0.006704
APODACA	0.077274	0.065683	0.891155	0.011842	0.001776	0.067459
ARAMBERRI	0.008317	0.007069	1.375184	0.018274	0.002741	0.009810
BUSTAMANTE	0.000786	0.000668	1.338182	0.017782	0.002667	0.003336
CADEREYTA JIMENEZ	0.022373	0.019017	1.071290	0.014236	0.002135	0.021153
CARMEN	0.024627	0.020933	0.295740	0.003930	0.000589	0.021523
CERRALVO	0.000660	0.000561	4.897772	0.065083	0.009762	0.010323
CHINA	0.001376	0.001170	2.557001	0.033978	0.005097	0.006266
CIENEGA DE FLORES	0.014470	0.012300	0.676891	0.008995	0.001349	0.013649
DOCTOR ARROYO	0.025472	0.021651	1.220546	0.016219	0.002433	0.024084
DOCTOR COSS	0.000170	0.000144	1.938547	0.025760	0.003864	0.004008
DOCTOR GONZALEZ	0.000438	0.000372	0.758547	0.010080	0.001512	0.001884
GALEANA	0.015020	0.012767	1.550964	0.020610	0.003091	0.015859
GARCIA	0.077973	0.066277	0.561817	0.007466	0.001120	0.067397
GENERAL BRAVO	0.000939	0.000798	2.404211	0.031948	0.004792	0.005591
GENERAL ESCOBEDO	0.109476	0.093055	0.838977	0.011149	0.001672	0.094727
GENERAL TERAN	0.001695	0.001441	3.386145	0.044996	0.006749	0.008190
GENERAL TREVIÑO	0.000158	0.000135	1.059459	0.014078	0.002112	0.002246
GENERAL ZARAGOZA	0.004905	0.004169	0.926610	0.012313	0.001847	0.006016
GENERAL ZUAZUA	0.021049	0.017892	0.564543	0.007502	0.001125	0.019017
GUADALUPE	0.086738	0.073727	1.189606	0.015808	0.002371	0.076098
HERRERAS, LOS	0.000181	0.000154	0.979167	0.013011	0.001952	0.002105
HIDALGO	0.002590	0.002202	0.918704	0.012208	0.001831	0.004033
HIGUERAS	0.000143	0.000121	1.809160	0.024041	0.003606	0.003727
HUALAHUISES	0.001114	0.000947	1.809675	0.024047	0.003607	0.004554
ITURBIDE	0.001214	0.001032	1.767483	0.023487	0.003523	0.004555
JUAREZ	0.107323	0.091225	0.693574	0.009216	0.001382	0.092607
LAMPAZOS DE NARANJO	0.000654	0.000556	2.723822	0.036195	0.005429	0.005985
LINARES	0.021010	0.017858	1.211266	0.016096	0.002414	0.020273
MARIN	0.000459	0.000391	2.774737	0.036871	0.005531	0.005921
MELCHOR OCAMPO	0.000107	0.000091	0.248227	0.003299	0.000495	0.000586
MIER Y NORIEGA	0.006248	0.005311	1.125399	0.014955	0.002243	0.007554
MINA	0.000902	0.000767	1.766376	0.023472	0.003521	0.004288
MONTEMORELOS	0.009677	0.008225	1.352514	0.017973	0.002696	0.010921
MONTERREY	0.197797	0.168127	0.883447	0.011739	0.001761	0.169888
PARAS	0.000055	0.000046	2.111111	0.028053	0.004208	0.004254
PESQUERIA	0.029113	0.024746	0.598534	0.007953	0.001193	0.025939
RAMONES, LOS	0.001088	0.000925	1.528463	0.020311	0.003047	0.003971
RAYONES	0.000836	0.000711	2.373418	0.031539	0.004731	0.005442
SABINAS HIDALGO	0.005956	0.005062	1.298746	0.017258	0.002589	0.007651
SALINAS VICTORIA	0.021157	0.017983	0.592338	0.007871	0.001181	0.019164
SAN NICOLAS DE LOS GARZA	0.034114	0.028997	1.168448	0.015527	0.002329	0.031326
SAN PEDRO GARZA GARCIA	0.005910	0.005024	0.739515	0.009827	0.001474	0.006498
SANTA CATARINA	0.041996	0.035697	0.922280	0.012255	0.001838	0.037535
SANTIAGO	0.005257	0.004469	1.450131	0.019270	0.002890	0.007359
VALLECILLO	0.000173	0.000147	3.229412	0.042913	0.006437	0.006584
VILLALDAMA	0.000353	0.000300	3.302158	0.043880	0.006582	0.006882
TOTAL	1.000000	0.850000	75.254445	1.000000	0.150000	1.000000



COEFICIENTE DE DISTRIBUCIÓN ANTES DE GARANTÍA					
MUNICIPIO	DISTRIBUCIÓN POR EFECTIVIDAD RECAUDACIÓN PREDIAL	DISTRIBUCIÓN POR POBLACIÓN Y TERRITORIO	DISTRIBUCIÓN POR ÍNDICE DE POBREZA	MONTO OBS. + ESTIM. DE PARTICIPACIONES	COEFICIENTE DE PARTICIPACIÓN
	\$	\$	\$	\$	
	227,992,810	113,996,405	113,996,405	455,985,619	
	CER*50%	CEPT*25%	CIMP*25%	MAE1=(CEPT*25%+(CIMP*25%)+(CER*50%))	CEP= MAE1/ΣMAE1
ABASOLO	8,778	62,319	255,018	326,114	0.000715
AGUALEGUAS	35,251	318,090	226,665	580,006	0.001272
ALDAMAS, LOS	6,597	208,673	511,288	726,558	0.001593
ALLENDE	1,313,751	641,910	723,485	2,679,147	0.005876
ANAHUAC	48,250	1,511,849	764,223	2,324,321	0.005097
APODACA	19,419,468	11,056,330	7,690,098	38,165,896	0.083700
ARAMBERRI	41,676	967,722	1,118,333	2,127,731	0.004666
BUSTAMANTE	27,597	185,715	380,250	593,562	0.001302
CADEREYTA JIMENEZ	1,031,761	2,353,386	2,411,312	5,796,458	0.012712
CARMEN	765,831	1,777,942	2,453,508	4,997,280	0.010959
CERRALVO	42,615	391,455	1,176,807	1,610,877	0.003533
CHINA	65,336	1,303,268	714,354	2,082,958	0.004568
CIENEGA DE FLORES	1,239,017	1,188,569	1,555,946	3,983,532	0.008736
DOCTOR ARROYO	10,704	1,951,472	2,745,512	4,707,689	0.010324
DOCTOR COSS	4,286	214,868	456,945	676,099	0.001483
DOCTOR GONZALEZ	27,455	218,377	214,768	460,601	0.001010
GALEANA	15,108	2,569,077	1,807,832	4,392,017	0.009632
GARCIA	4,115,850	6,928,758	7,683,024	18,727,632	0.041071
GENERAL BRAVO	277,437	595,597	637,302	1,510,336	0.003312
GENERAL ESCOBEDO	8,651,404	8,100,764	10,798,520	27,550,688	0.060420
GENERAL TERAN	135,124	897,013	933,634	1,965,771	0.004311
GENERAL TREVIÑO	12,028	133,672	256,083	401,783	0.000881
GENERAL ZARAGOZA	5,247	453,503	685,822	1,144,573	0.002510
GENERAL ZUAZUA	349,340	1,760,303	2,167,899	4,277,542	0.009381
GUADALUPE	14,522,953	10,805,041	8,674,907	34,002,901	0.074570
HERRERAS, LOS	7,379	165,173	239,987	412,540	0.000905
HIDALGO	11,012	314,931	459,714	785,658	0.001723
HIGUERAS	18,255	141,342	424,905	584,502	0.001282
HUALAHUISES	21,954	151,757	519,144	692,854	0.001519
ITURBIDE	2,429	204,635	519,231	726,295	0.001593
JUAREZ	2,553,991	7,964,537	10,556,890	21,075,418	0.046219
LAMPAZOS DE NARANJO	338,554	1,003,293	682,296	2,024,143	0.004439
LINARES	331,646	2,087,037	2,311,006	4,729,690	0.010372
MARIN	53,401	156,353	675,000	884,754	0.001940
MELCHOR OCAMPO	10,445	80,253	66,795	157,494	0.000345
MIER Y NORIEGA	1,079	394,149	861,172	1,256,400	0.002755
MINA	15,420	1,130,109	488,770	1,634,299	0.003584
MONTEMORELOS	905,513	1,627,647	1,244,984	3,778,144	0.008286
MONTERREY	80,038,047	19,233,101	19,366,667	118,637,815	0.260179
PARAS	10,641	327,334	484,983	822,958	0.001805
PESQUERIA	1,125,162	2,558,930	2,956,964	6,641,056	0.014564
RAMONES, LOS	41,119	447,686	452,709	941,515	0.002065
RAYONES	6,518	221,883	620,342	848,743	0.001861
SABINAS HIDALGO	347,033	992,274	872,177	2,211,484	0.004850
SALINAS VICTORIA	758,884	1,897,852	2,184,610	4,841,346	0.010617
SAN NICOLAS DE LOS GARZA	18,152,432	6,920,889	3,570,995	28,644,316	0.062818
SAN PEDRO GARZA GARCIA	54,716,920	2,232,873	740,734	57,690,527	0.126518
SANTA CATARINA	11,067,746	5,375,379	4,278,846	20,721,971	0.045444
SANTIAGO	5,192,765	980,710	838,906	7,012,384	0.015379
VALLECILLO	80,037	496,393	750,531	1,326,962	0.002910
VILLALDAMA	11,564	294,210	784,509	1,090,283	0.002391
TOTAL	227,992,810	113,996,405	113,996,405	455,985,619	1.000000

57



**DETERMINACIÓN DEL COEFICIENTE DE PARTICIPACIÓN DE IMPUESTO SOBRE NÓMINAS
PARA EL PRIMER SEMESTRE DE 2024
(ARTÍCULO 19 LCHNL)**

ABRIL						CÁLCULO DE GARANTÍA	
MUNICIPIO	PARTICIPACIÓN DE ISN PAGADA 2023	PARTICIPACIÓN ISN PAGADA 2023 MÁS INFLACIÓN	PARTICIPACIÓN DE ISN ESTIMADA 2024	DIFERENCIA ENTRE PARTICIPACIONES ESTIMADAS 2024 MENOS PARTICIPACIONES 2023 MÁS INFLACIÓN	MONTOS 2023 MÁS INFLACIÓN O CRECIMIENTO		
					2.09%		
			Art 19 - I		Art 19 - II y III		
ABASOLO	1,005,693	1,026,671	365,257	-661,413	-0.644231	1,026,671	
AGUALEGUAS	1,809,820	1,847,570	615,749	-1,231,821	-0.666725	1,847,570	
ALDAMAS, LOS	1,770,885	1,807,823	726,774	-1,081,049	-0.597984	1,807,823	
ALLENDE	5,414,461	5,527,399	4,907,729	-619,670	-0.112109	5,527,399	
ANAHUAC	6,586,226	6,723,605	2,588,183	-4,135,423	-0.615060	6,723,605	
APODACA	78,890,743	80,536,288	94,047,879	13,511,592	0.167770	0	
ARAMBERRI	7,341,940	7,495,082	2,187,557	-5,307,525	-0.708134	7,495,082	
BUSTAMANTE	1,192,574	1,217,450	616,355	-601,094	-0.493732	1,217,450	
CADEREYTA JIMENEZ	11,885,688	12,133,606	9,788,909	-2,344,697	-0.193240	12,133,606	
CARMEN	4,026,779	4,110,771	6,152,427	2,041,656	0.496660	0	
CERRALVO	2,390,028	2,439,880	1,830,186	-609,694	-0.249887	2,439,880	
CHINA	6,032,376	6,158,202	2,150,180	-4,008,022	-0.650843	6,158,202	
CIENEGA DE FLORES	10,777,841	11,002,651	15,478,643	4,475,992	0.406810	0	
DOCTOR ARROYO	16,022,512	16,356,718	4,795,811	-11,560,907	-0.706799	16,356,718	
DOCTOR COSS	2,003,219	2,045,003	691,167	-1,353,836	-0.662022	2,045,003	
DOCTOR GONZALEZ	1,491,937	1,523,056	525,852	-997,204	-0.654739	1,523,056	
GALEANA	13,111,664	13,385,154	4,744,636	-8,640,518	-0.645530	13,385,154	
GARCIA	21,972,207	22,430,515	29,150,932	6,720,417	0.299610	0	
GENERAL BRAVO	2,517,241	2,569,747	1,599,467	-970,280	-0.377578	2,569,747	
GENERAL ESCOBEDO	36,710,409	37,476,134	43,698,022	6,221,888	0.166023	0	
GENERAL TERAN	5,083,948	5,189,992	2,057,807	-3,132,185	-0.603505	5,189,992	
GENERAL TREVIÑO	812,531	829,479	406,758	-422,721	-0.509623	829,479	
GENERAL ZARAGOZA	3,730,681	3,808,497	1,144,650	-2,663,847	-0.699448	3,808,497	
GENERAL ZUAZUA	4,005,859	4,089,416	4,500,392	410,976	0.100497	0	
GUADALUPE	63,688,640	65,017,091	62,259,244	-2,757,847	-0.042417	65,017,091	
HERRERAS, LOS	1,513,985	1,545,565	413,204	-1,132,361	-0.732652	1,545,565	
HIDALGO	2,608,614	2,663,026	916,872	-1,746,154	-0.655703	2,663,026	
HIGUERAS	1,407,309	1,436,663	611,986	-824,678	-0.574023	1,436,663	
HUALAHUISES	2,087,656	2,131,201	713,553	-1,417,648	-0.665187	2,131,201	
ITURBIDE	1,919,378	1,959,414	727,698	-1,231,716	-0.628614	1,959,414	
JUAREZ	20,392,226	20,817,577	23,956,452	3,138,874	0.150780	0	
LAMPAZOS DE NARANJO	3,559,655	3,633,904	2,056,229	-1,577,675	-0.434154	3,633,904	
LINARES	13,060,470	13,332,892	6,980,191	-6,352,701	-0.476468	13,332,892	
MARIN	2,599,880	2,654,110	932,153	-1,721,957	-0.648789	2,654,110	
MELCHOR OCAMPO	2,278,219	2,325,739	175,499	-2,150,240	-0.924540	2,325,739	
MIER Y NORIEGA	2,914,897	2,975,697	1,257,287	-1,718,411	-0.577482	2,975,697	
MINA	3,959,015	4,041,594	1,693,421	-2,348,172	-0.581002	4,041,594	
MONTEMORELOS	9,292,921	9,486,758	5,287,901	-4,198,857	-0.442602	9,486,758	
MONTERREY	271,087,821	276,742,314	308,336,277	31,593,964	0.114164	0	
PARAS	1,067,874	1,090,148	832,847	-257,301	-0.236024	1,090,148	
PESQUERIA	6,212,449	6,342,031	9,089,603	2,747,572	0.433232	0	
RAMONES, LOS	2,103,951	2,147,836	1,003,835	-1,144,000	-0.532629	2,147,836	
RAYONES	2,276,065	2,323,540	870,226	-1,453,314	-0.625474	2,323,540	
SABINAS HIDALGO	6,791,058	6,932,710	2,838,813	-4,093,897	-0.590519	6,932,710	
SALINAS VICTORIA	6,365,406	6,498,179	7,556,608	1,058,430	0.162881	0	
SAN NICOLAS DE LOS GARZA	59,382,254	60,620,880	62,372,579	1,751,698	0.028896	0	
SAN PEDRO GARZA GARCIA	109,947,606	112,240,950	120,687,494	8,456,544	0.075343	0	
SANTA CATARINA	38,462,396	39,264,664	45,063,931	5,799,266	0.147697	0	
SANTIAGO	7,582,592	7,740,753	8,049,964	309,210	0.039946	0	
VALLECILLO	1,760,776	1,797,503	1,352,499	-445,004	-0.247568	1,797,503	
VILLALDAMA	2,427,161	2,477,788	1,153,552	-1,324,237	-0.534443	2,477,788	
TOTAL	893,337,533	911,971,238	911,971,238	-0	0.000000	222,058,114	

4.66% INFLACIÓN ANUAL 2023 BANCO DE MÉXICO
2.09% DE CRECIMIENTO DE ESTIMACIÓN 2024 RESPECTO 2023



DETERMINACIÓN DEL COEFICIENTE DE PARTICIPACIÓN DE IMPUESTO SOBRE NÓMINAS
PARA EL PRIMER SEMESTRE DE 2024
(ARTÍCULO 19 LCHNL)

MUNICIPIO	MONTO NECESARIO PARA ALCANZAR 2023 MÁS INFLACIÓN *COMPENSACIÓN*	MONTOS 2024 DE MUNICIPIOS CON PARTICIPACIÓN SUPERIOR A 2023 MÁS INFLACIÓN	MONTO 2024 POR ENCIMA DE 2023 MÁS INFLACIÓN	MONTO A DISMINUIR EN MUNICIPIOS CON CRECIMIENTO SUPERIOR A 2023 MÁS INFLACIÓN	MONTO A DISTRIBUIR EN 2024 PARA GARANTIZAR AL MENOS EL PAGO DE 2023 MÁS INFLACIÓN	DETERMINACIÓN INCREMENTO 2024 vs PAGO 2023 MÁS INFLACIÓN	COEFICIENTE PRIMER SEMESTRE 2024
				100.0%			
	Art 19 - III y IV	Art 19 - V	Art 19 - VI	Art 19 - VII			Art 20
ABASOLO	661,413	0	0	0	1,026,671	0.020859	0.001126
AGUALLEGUAS	1,231,821	0	0	0	1,847,570	0.020859	0.002026
ALDAMAS, LOS	1,081,049	0	0	0	1,807,823	0.020859	0.001982
ALLENDE	619,670	0	0	0	5,527,399	0.020859	0.006061
ANAHUAC	4,135,423	0	0	0	6,723,605	0.020859	0.007373
APODACA	0	94,047,879	13,511,592	13,511,592	80,536,288	0.020859	0.088310
ARAMBERRI	5,307,525	0	0	0	7,495,082	0.020859	0.008219
BUSTAMANTE	601,094	0	0	0	1,217,450	0.020859	0.001335
CADEREYTA JIMENEZ	2,344,697	0	0	0	12,133,606	0.020859	0.013305
CARMEN	0	6,152,427	2,041,656	2,041,656	4,110,771	0.020859	0.004508
CERRALVO	609,694	0	0	0	2,439,880	0.020859	0.002675
CHINA	4,008,022	0	0	0	6,158,202	0.020859	0.006753
CIENEGA DE FLORES	0	15,478,643	4,475,992	4,475,992	11,002,651	0.020859	0.012055
DOCTOR ARROYO	11,560,907	0	0	0	16,356,718	0.020859	0.017936
DOCTOR COSS	1,353,836	0	0	0	2,045,003	0.020859	0.002242
DOCTOR GONZALEZ	997,204	0	0	0	1,523,056	0.020859	0.001670
GALEANA	8,640,518	0	0	0	13,385,154	0.020859	0.014677
GARCIA	0	29,150,932	6,720,417	6,720,417	22,430,515	0.020859	0.024596
GENERAL BRAVO	970,280	0	0	0	2,569,747	0.020859	0.002818
GENERAL ESCOBEDO	0	43,698,022	6,221,888	6,221,888	37,476,134	0.020859	0.041094
GENERAL TERAN	3,132,185	0	0	0	5,189,992	0.020859	0.005691
GENERAL TREVIÑO	422,721	0	0	0	829,479	0.020859	0.000910
GENERAL ZARAGOZA	2,663,847	0	0	0	3,808,497	0.020859	0.004176
GENERAL ZUAZUA	0	4,500,392	410,976	410,976	4,089,416	0.020859	0.004494
GUADALUPE	2,757,847	0	0	0	65,017,091	0.020859	0.017193
HERRERAS, LOS	1,132,361	0	0	0	1,545,565	0.020859	0.001695
HIDALGO	1,746,154	0	0	0	2,663,026	0.020859	0.002920
HIGUERAS	824,678	0	0	0	1,436,663	0.020859	0.001575
HUALAHUISES	1,417,648	0	0	0	2,131,201	0.020859	0.002337
ITURBIDE	1,231,716	0	0	0	1,959,414	0.020859	0.002149
JUAREZ	0	23,956,452	3,138,874	3,138,874	20,817,577	0.020859	0.022827
LAMPAZOS DE NARANJO	1,577,675	0	0	0	3,633,904	0.020859	0.003985
LINARES	6,352,701	0	0	0	13,332,892	0.020859	0.014620
MARIN	1,721,957	0	0	0	2,654,110	0.020859	0.002910
MELCHOR OCCAMPO	2,150,240	0	0	0	2,325,739	0.020859	0.002550
MIER Y NORIEGA	1,718,411	0	0	0	2,975,697	0.020859	0.003263
MINA	2,348,172	0	0	0	4,041,594	0.020859	0.004432
MONTEMORELOS	4,198,857	0	0	0	9,486,758	0.020859	0.010402
MONTERREY	0	308,336,277	31,593,964	31,593,964	276,742,314	0.020859	0.303455
PARAS	257,301	0	0	0	1,090,148	0.020859	0.001195
PESQUERIA	0	9,089,603	2,747,572	2,747,572	6,342,031	0.020859	0.006954
RAMONES, LOS	1,144,000	0	0	0	2,147,836	0.020859	0.002355
RAYONES	1,453,314	0	0	0	2,323,540	0.020859	0.002548
SABINAS HIDALGO	4,093,897	0	0	0	6,932,710	0.020859	0.007602
SALINAS VICTORIA	0	7,556,608	1,058,430	1,058,430	6,498,179	0.020859	0.007125
SAN NICOLAS DE LOS GARZA	0	62,372,579	1,751,698	1,751,698	60,620,880	0.020859	0.006472
SAN PEDRO GARZA GARCIA	0	120,697,494	8,456,544	8,456,544	112,240,950	0.020859	0.123075
SANTA CATARINA	0	45,063,331	5,799,266	5,799,266	39,264,064	0.020859	0.043055
SANTIAGO	0	8,049,964	309,210	309,210	7,740,753	0.020859	0.008488
VALLECILLO	445,004	0	0	0	1,797,503	0.020859	0.001971
VILLADAMA	1,324,237	0	0	0	2,477,788	0.020859	0.002717
TOTAL	88,238,077	778,151,201	88,238,077	88,238,077	911,971,238	0.020859	1.000000



DETERMINACIÓN DEL COEFICIENTE DE PARTICIPACIÓN DE IMPUESTO SOBRE NÓMINAS
 PARA EL PRIMER SEMESTRE DE 2024
 (ARTÍCULO 19 LCHNL)

MAYO-JUNIO

CALCULO DE GARANTIA

MUNICIPIO	PARTICIPACIÓN DE ISN PAGADA 2023	PARTICIPACIÓN ISN PAGADA 2023 MAS INFLACION	PARTICIPACIÓN DE ISN ESTIMADA 2024	DIFERENCIA ENTRE PARTICIPACIONES ESTIMADAS 2024 MENOS PARTICIPACIONES 2023 MAS INFLACION	MONTOS 2023 MAS INFLACION O CRECIMIENTO	
					2.09%	
			Art 19 - I			Art 19 - II y III
ABASOLO	1,005,693	1,026,671	362,511	-664,160	-0.646906	1,026,671
AGUALEGUAS	1,809,820	1,847,570	603,022	-1,244,548	-0.673614	1,847,570
ALDAMAS, LOS	1,770,885	1,807,823	726,594	-1,081,229	-0.598083	1,807,823
ALLENDE	5,414,461	5,527,399	4,651,064	-876,334	-0.158544	5,527,399
ANAHUAC	6,586,226	6,723,605	2,600,959	-4,122,646	-0.613160	6,723,605
APODACA	78,890,743	80,536,288	92,193,241	11,656,953	0.144742	0
ARAMBERRI	7,341,940	7,495,082	2,184,813	-5,310,269	-0.708500	7,495,082
BUSTAMANTE	1,192,574	1,217,450	789,271	-428,178	-0.351701	1,217,450
CADEREYTA JIMENEZ	11,885,688	12,133,606	9,667,546	-2,466,060	-0.203242	12,133,606
CARMEN	4,026,779	4,110,771	5,655,172	1,544,401	0.375696	0
CERRALVO	2,390,028	2,439,880	1,830,929	-608,951	-0.249582	2,439,880
CHINA	6,032,376	6,158,202	2,136,652	-4,021,550	-0.653040	6,158,202
CIENEGA DE FLORES	10,777,841	11,002,651	14,390,306	3,387,656	0.307895	0
DOCTOR ARROYO	16,022,512	16,356,718	4,796,056	-11,560,662	-0.706784	16,356,718
DOCTOR COSS	2,003,219	2,045,003	691,582	-1,353,441	-0.661828	2,045,003
DOCTOR GONZALEZ	1,491,937	1,523,056	519,005	-1,004,051	-0.659235	1,523,056
GALEANA	13,111,664	13,385,154	4,749,345	-8,635,809	-0.645178	13,385,154
GARCIA	21,972,207	22,430,515	27,164,673	4,734,158	0.211059	0
GENERAL BRAVO	2,517,241	2,569,747	1,338,815	-1,230,931	-0.479009	2,569,747
GENERAL ESCOBEDO	36,710,409	37,476,134	40,468,240	2,992,105	0.079840	0
GENERAL TERAN	5,083,948	5,189,992	2,064,772	-3,125,219	-0.602163	5,189,992
GENERAL TREVIÑO	812,531	829,479	404,140	-425,339	-0.512779	829,479
GENERAL ZARAGOZA	3,730,681	3,808,497	1,142,187	-2,666,310	-0.700095	3,808,497
GENERAL ZUAZUA	4,005,859	4,089,416	4,492,860	403,444	0.098656	0
GUADALUPE	63,688,640	65,017,091	70,344,677	5,327,586	0.081941	0
HERRERAS, LOS	1,513,985	1,545,565	412,996	-1,132,568	-0.732786	1,545,565
HIDALGO	2,608,614	2,663,026	920,722	-1,742,304	-0.654257	2,663,026
HIGUERAS	1,407,309	1,436,663	608,715	-827,948	-0.576299	1,436,663
HUALAHUISES	2,087,656	2,131,201	709,796	-1,421,406	-0.666950	2,131,201
ITURBIDE	1,919,378	1,959,414	727,413	-1,232,001	-0.628760	1,959,414
JUAREZ	20,392,226	20,817,577	23,840,135	3,022,558	0.145193	0
LAMPAZOS DE NARANJO	3,559,655	3,633,904	1,854,962	-1,778,942	-0.489540	3,633,904
LINARES	13,060,470	13,332,892	6,926,453	-6,406,439	-0.480499	13,332,892
MARIN	2,599,880	2,654,110	977,638	-1,676,472	-0.631651	2,654,110
MELCHOR OCAMPO	2,278,219	2,325,739	177,609	-2,148,131	-0.923633	2,325,739
MIER Y NORIEGA	2,914,897	2,975,697	1,257,167	-1,718,531	-0.577522	2,975,697
MINA	3,959,015	4,041,594	1,687,436	-2,354,158	-0.582483	4,041,594
MONTEMORELOS	9,292,921	9,486,758	4,986,203	-4,500,555	-0.474404	9,486,758
MONTERREY	271,087,821	276,742,314	308,323,922	31,581,608	0.114119	0
PARAS	1,067,874	1,090,148	832,939	-257,209	-0.235939	1,090,148
PESQUERIA	6,212,449	6,342,031	8,457,715	2,115,683	0.333597	0
RAMONES, LOS	2,103,951	2,147,836	993,582	-1,154,254	-0.537403	2,147,836
RAYONES	2,276,065	2,323,540	869,442	-1,454,099	-0.625812	2,323,540
SABINAS HIDALGO	6,791,058	6,932,710	2,716,164	-4,216,546	-0.608210	6,932,710
SALINAS VICTORIA	6,365,406	6,498,179	7,735,777	1,237,598	0.190453	0
SAN NICOLAS DE LOS GARZA	59,382,254	60,620,880	61,393,152	772,272	0.012739	0
SAN PEDRO GARZA GARCIA	109,947,605	112,240,950	122,684,329	10,443,379	0.093044	0
SANTA CATARINA	38,462,396	39,264,664	46,475,999	7,211,335	0.183660	0
SANTIAGO	7,582,592	7,740,753	7,964,286	223,532	0.028877	0
VALLECILLO	1,760,776	1,797,503	1,305,756	-491,747	-0.273572	1,797,503
VILLALDAMA	2,427,161	2,477,788	1,162,516	-1,315,272	-0.530825	2,477,788
TOTAL	893,337,533	911,971,238	911,971,238	-0	0.000000	157,041,023

4.66% INFLACION ANUAL 2023 BANCO DE MEXICO
 2.09% DE CRECIMIENTO DE ESTIMACION 2024 RESPECTO 2023



DETERMINACIÓN DEL COEFICIENTE DE PARTICIPACIÓN DE IMPUESTO SOBRE NÓMINAS
PARA EL PRIMER SEMESTRE DE 2024
(ARTÍCULO 19 LCHNL)

MUNICIPIO	MONTO NECESARIO PARA ALCANZAR 2023 MÁS INFLACIÓN "COMPENSACIÓN"	MONTOS 2024 DE MUNICIPIOS CON PARTICIPACIÓN SUPERIOR A 2023 MÁS INFLACIÓN	MONTO 2024 POR ENCIMA DE 2023 MÁS INFLACIÓN	MONTO A DISMINUIR EN MUNICIPIOS CON CRECIMIENTO SUPERIOR A 2023 MÁS INFLACIÓN	MONTO A DISTRIBUIR EN 2024 PARA GARANTIZAR AL MENOS EL PAGO DE 2023 MÁS INFLACIÓN	DETERMINACIÓN INCREMENTO 2024 vs PAGO 2023 MÁS INFLACIÓN	COEFICIENTE PRIMER SEMESTRE 2024
				100.0%			
	Art 19 - III y IV	Art 19 - V	Art 19 - VI	Art 19 - VII			Art 20
ABASOLO	664,160	0	0	0	1,026,671	0.020859	0.001126
AGUALEGUAS	1,244,548	0	0	0	1,847,570	0.020859	0.002026
ALDAMAS, LOS	1,081,229	0	0	0	1,807,823	0.020859	0.001982
ALLEDE	876,334	0	0	0	5,527,399	0.020859	0.006061
ANAHUAC	4,122,646	0	0	0	6,723,605	0.020859	0.007373
APODACA	0	92,193,241	11,656,953	11,656,953	80,536,288	0.020859	0.088310
ARAMBERRI	5,310,269	0	0	0	7,495,082	0.020859	0.008219
BUSTAMANTE	428,178	0	0	0	1,217,450	0.020859	0.001335
CADEREYTA JIMENEZ	2,466,060	0	0	0	12,133,606	0.020859	0.013305
CARMEN	0	5,655,172	1,544,401	1,544,401	4,110,771	0.020859	0.004508
CERRALVO	608,951	0	0	0	2,439,880	0.020859	0.002675
CHINA	4,021,550	0	0	0	6,158,202	0.020859	0.006753
CIENEGA DE FLORES	0	14,380,306	3,387,656	3,387,656	11,002,651	0.020859	0.012065
DOCTOR ARROYO	11,560,662	0	0	0	16,356,718	0.020859	0.017936
DOCTOR COSS	1,363,441	0	0	0	2,045,003	0.020859	0.002242
DOCTOR GONZALEZ	1,004,051	0	0	0	1,523,056	0.020859	0.001670
GALEANA	8,635,809	0	0	0	13,385,154	0.020859	0.014677
GARCIA	0	27,164,673	4,734,158	4,734,158	22,430,515	0.020859	0.024596
GENERAL BRAVO	1,230,931	0	0	0	2,569,747	0.020859	0.002818
GENERAL ESCOBEDO	0	40,468,240	2,992,105	2,992,105	37,476,134	0.020859	0.041094
GENERAL TERAN	3,125,219	0	0	0	5,189,992	0.020859	0.005691
GENERAL TREVIÑO	425,339	0	0	0	829,479	0.020859	0.000910
GENERAL ZARAGOZA	2,666,310	0	0	0	3,806,497	0.020859	0.004176
GENERAL ZUAZUA	0	4,492,860	403,444	403,444	4,089,416	0.020859	0.004484
GUADALUPE	0	70,344,677	5,327,586	5,327,586	65,017,091	0.020859	0.071293
HERRERAS, LOS	1,132,568	0	0	0	1,545,585	0.020859	0.001695
HIDALGO	1,742,304	0	0	0	2,663,026	0.020859	0.002920
HIGUERAS	827,948	0	0	0	1,436,663	0.020859	0.001575
HUALAHUISES	1,421,406	0	0	0	2,131,201	0.020859	0.002337
ITURBIDE	1,232,001	0	0	0	1,959,414	0.020859	0.002149
JUAREZ	0	23,840,135	3,022,558	3,022,558	20,817,577	0.020859	0.022827
LAMPAZOS DE NARANJO	1,778,942	0	0	0	3,633,904	0.020859	0.003985
LINARES	6,406,439	0	0	0	13,332,892	0.020859	0.014620
MARIN	1,676,472	0	0	0	2,654,110	0.020859	0.002910
MELCHOR OCAMPO	2,148,131	0	0	0	2,325,739	0.020859	0.002550
MIER Y NORIEGA	1,718,531	0	0	0	2,975,697	0.020859	0.003263
MINA	2,354,158	0	0	0	4,041,594	0.020859	0.004432
MONTEMORELOS	4,500,555	0	0	0	9,486,758	0.020859	0.010402
MONTERREY	0	308,323,922	31,581,608	31,581,608	276,742,314	0.020859	0.303455
PARAS	257,209	0	0	0	1,090,148	0.020859	0.001195
PESQUERIA	0	8,457,715	2,115,683	2,115,683	6,342,031	0.020859	0.006954
RAMONES, LOS	1,154,254	0	0	0	2,147,836	0.020859	0.002355
RAYONES	1,454,099	0	0	0	2,323,540	0.020859	0.002548
SABINAS HIDALGO	4,216,546	0	0	0	6,932,710	0.020859	0.007602
SALINAS VICTORIA	0	7,735,777	1,237,598	1,237,598	6,498,179	0.020859	0.007125
SAN NICOLAS DE LOS GARZA	0	61,393,152	772,272	772,272	60,620,880	0.020859	0.066472
SAN PEDRO GARZA GARCIA	0	122,684,329	10,443,379	10,443,379	112,240,950	0.020859	0.123075
SANTA CATARINA	0	46,475,999	7,211,335	7,211,335	39,264,664	0.020859	0.043055
SANTIAGO	0	7,964,286	223,532	223,532	7,740,753	0.020859	0.008488
VALLECILLO	491,747	0	0	0	1,797,503	0.020859	0.001971
VILLADAMA	1,315,272	0	0	0	2,477,786	0.020859	0.002717
TOTAL	86,654,270	841,584,485	86,654,270	86,654,270	911,971,238	0.036737	1.00000000



De acuerdo con el Art. 17 de la Ley de Coordinación Hacendaria del Estado de Nuevo León
SECRETARÍA DE FINANZAS Y TESORERÍA GENERAL DEL ESTADO
COORDINACIÓN DE PLANEACIÓN HACENDARIA
PARTICIPACIONES POR DERECHOS DE CONTROL VEHICULAR 2do TRIMESTRE 2024

Municipio	MOVS. 2DO TRIM 2024 POR DERECHOS DE CONTROL VEHICULAR	PROPORCIÓN ICV 2DO TRIM 2024	DISTRIBUCIÓN 2do TRIMESTRE 2024
ABASOLO	28	0.000176	1,824
AGUALEGUAS	113	0.000697	7,361
ALDAMAS, LOS	40	0.000190	2,606
ALLENDE	1,880	0.009828	122,467
ANAHUAC	156	0.000803	10,162
APODACA	18,810	0.103355	1,225,321
ARAMBERRI	117	0.000718	7,622
BUSTAMANTE	36	0.000218	2,345
CADEREYTA JIMENEZ	3,498	0.019177	227,867
CARMEN	689	0.003626	44,883
CERRALVO	190	0.001148	12,377
CHINA	279	0.001577	18,175
CIENEGA DE FLORES	764	0.004104	49,768
DOCTOR ARROYO	595	0.003640	38,760
DOCTOR COSS	61	0.000303	3,974
DOCTOR GONZALEZ	102	0.000641	6,644
GALEANA	305	0.001830	19,868
GARCIA	4,151	0.021824	270,404
GENERAL BRAVO	220	0.001352	14,331
GENERAL ESCOBEDO	10,599	0.057053	690,440
GENERAL TERAN	313	0.001746	20,389
GENERAL TREVIÑO	31	0.000197	2,019
GENERAL ZARAGOZA	21	0.000127	1,368
GENERAL ZUAZUA	796	0.004217	51,853
GUADALUPE	22,981	0.123757	1,497,028
HERRERAS, LOS	55	0.000338	3,583
HIDALGO	351	0.001612	22,865
HIGUERAS	22	0.000134	1,433
HUALAHUISES	128	0.000662	8,338
ITURBIDE	31	0.000162	2,019
JUAREZ	4,612	0.023598	300,435
LAMPAZOS DE NARANJO	74	0.000373	4,821
LINARES	1,226	0.006561	79,864
MARIN	119	0.000535	7,752
MELCHOR OCAMPO	22	0.000141	1,433
MIER Y NORIEGA	38	0.000246	2,475
MINA	77	0.000444	5,016
MONTEMORELOS	1,751	0.009314	114,064
MONTERREY	57,505	0.307334	3,745,991
PARAS	21	0.000141	1,368
PESQUERIA	988	0.005203	64,360
RAMONES, LOS	125	0.000697	8,143
RAYONES	31	0.000197	2,019
SABINAS HIDALGO	823	0.004083	53,612
SALINAS VICTORIA	1,105	0.006104	71,982
SAN NICOLAS DE LOS GARZA	20,764	0.110902	1,352,608
SAN PEDRO GARZA GARCIA	17,344	0.103137	1,129,823
SANTA CATARINA	7,973	0.044000	519,377
SANTIAGO	2,133	0.011264	138,948
VALLECILLO	36	0.000218	2,345
VILLALDAMA	68	0.000296	4,430
TOTAL	184,197	1.000000	11,998,961

Los montos no incluyen descuentos ni compensación alguna.

UMA 108.57
 0.6 CUOTAS 65.14



SECRETARÍA DE FINANZAS Y TESORERÍA GENERAL DEL ESTADO
 COORDINACIÓN DE PLANEACIÓN HACENDARIA
 PARTICIPACIONES POR DERECHOS DE CONTROL VEHICULAR MES DE ABRIL 2024

Municipio	MOVS. MES ANTERIOR POR DERECHOS DE CONTROL VEHICULAR	PROPORCIÓN ICV MES ACTUAL 2024	DISTRIBUCIÓN MENSUAL
ABASOLO	11	0.000146	717
AGUALEGUAS	65	0.000861	4,234
ALDAMAS, LOS	18	0.000238	1,173
ALLENDE	743	0.009839	48,401
ANAHUAC	74	0.000980	4,821
APODACA	8,462	0.112060	551,232
ARAMBERRI	67	0.000887	4,365
BUSTAMANTE	16	0.000212	1,042
CADEREYTA JIMENEZ	1,377	0.018235	89,701
CARMEN	313	0.004145	20,389
CERRALVO	76	0.001006	4,951
CHINA	118	0.001563	7,687
CIENEGA DE FLORES	318	0.004211	20,715
DOCTOR ARROYO	323	0.004277	21,041
DOCTOR COSS	24	0.000318	1,563
DOCTOR GONZALEZ	56	0.000742	3,648
GALEANA	188	0.002490	12,247
GARCIA	1,714	0.022698	111,653
GENERAL BRAVO	86	0.001139	5,602
GENERAL ESCOBEDO	4,120	0.054560	268,385
GENERAL TERAN	127	0.001682	8,273
GENERAL TREVIÑO	20	0.000265	1,303
GENERAL ZARAGOZA	9	0.000119	586
GENERAL ZUAZUA	316	0.004185	20,585
GUADALUPE	9,824	0.130097	639,955
HERRERAS, LOS	35	0.000463	2,280
HIDALGO	110	0.001457	7,166
HIGUERAS	8	0.000106	521
HUALAHUISIES	48	0.000636	3,127
ITURBIDE	18	0.000238	1,173
JUAREZ	1,933	0.025598	125,919
LAMPAZOS DE NARANJO	19	0.000252	1,238
LINARES	500	0.006621	32,571
MARIN	38	0.000503	2,475
MELCHOR OCAMPO	9	0.000119	586
MIER Y NORIEGA	24	0.000318	1,563
MINA	34	0.000450	2,215
MONTEMORELOS	792	0.010488	51,592
MONTERREY	22,776	0.301617	1,483,674
PARAS	13	0.000172	847
PESQUERIA	417	0.005522	27,164
RAMONES, LOS	71	0.000940	4,625
RAYONES	16	0.000212	1,042
SABINAS HIDALGO	323	0.004277	21,041
SALINAS VICTORIA	461	0.006105	30,030
SAN NICOLAS DE LOS GARZA	8,178	0.108299	532,731
SAN PEDRO GARZA GARCIA	6,718	0.088965	437,624
SANTA CATARINA	3,569	0.047263	232,492
SANTIAGO	894	0.011839	58,237
VALLECILLO	21	0.000278	1,368
VILLALDAMA	23	0.000305	1,498
TOTAL	75,513	1.000000	4,919,068

Los montos no incluyen descuentos ni compensación alguna.

UMA

108.57

G.S CUOTAS

65.14

63



SECRETARÍA DE FINANZAS Y TESORERÍA GENERAL DEL ESTADO
 COORDINACIÓN DE PLANEACIÓN HACENDARIA
 PARTICIPACIONES POR DERECHOS DE CONTROL VEHICULAR MAYO 2024

Municipio	MOVS. MES ANTERIOR POR DERECHOS DE CONTROL VEHICULAR	PROPORCIÓN ICV MES ACTUAL	DISTRIBUCIÓN MES ACTUAL
ABASOLO	14	0.000276	912
AGUALEGUAS	34	0.001248	2,215
ALDAMAS, LOS	9	0.000377	586
ALLENDE	653	0.012440	42,538
ANAHUAC	40	0.002052	2,606
APODACA	6,219	0.091229	405,118
ARAMBERRI	35	0.001047	2,280
BUSTAMANTE	15	0.000377	977
CADEREYTA JIMENEZ	1,347	0.018279	87,746
CARMEN	202	0.002974	13,159
CERRALVO	87	0.001508	5,667
CHINA	106	0.002011	6,905
CIENEGA DE FLORES	265	0.003577	17,263
DOCTOR ARROYO	194	0.006333	12,638
DOCTOR COSS	19	0.000276	1,238
DOCTOR GONZALEZ	35	0.000402	2,280
GALEANA	72	0.005026	4,690
GARCIA	1,386	0.017793	90,287
GENERAL BRAVO	106	0.001416	6,905
GENERAL ESCOBEDO	3,984	0.059638	259,526
GENERAL TERAN	121	0.002496	7,682
GENERAL TREVIÑO	8	0.000402	521
GENERAL ZARAGOZA	9	0.000436	586
GENERAL ZUAZUA	283	0.003502	18,435
GUADALUPE	7,755	0.126833	505,176
HERRERAS, LOS	13	0.000360	847
HIDALGO	119	0.002538	7,752
HIGUERAS	11	0.000260	717
HUALAHUISES	46	0.001131	2,997
ITURBIDE	5	0.000251	326
JUAREZ	1,419	0.025090	92,437
LAMPAZOS DE NARANJO	34	0.001164	2,215
LINARES	432	0.008218	28,141
MARIN	38	0.000645	2,475
MELCHOR OCAMPO	11	0.000168	717
MIER Y NORIEGA	11	0.000787	717
MINA	29	0.000335	1,889
MONTEMORELOS	531	0.011737	34,590
MONTERREY	20,879	0.290492	1,360,100
PARAS	7	0.000168	456
PESQUERIA	322	0.005847	20,976
RAMONES, LOS	28	0.001097	1,824
RAYONES	12	0.000209	782
SABINAS HIDALGO	257	0.006501	16,741
SALINAS VICTORIA	406	0.004172	26,448
SAN NICOLAS DE LOS GARZA	7,575	0.105990	493,451
SAN PEDRO GARZA GARCIA	7,932	0.109952	516,706
SANTA CATARINA	2,681	0.046251	174,646
SANTIAGO	706	0.013781	45,990
VALLECILLO	10	0.000402	651
VILLALDAMA	19	0.000503	1,238
TOTAL	66,531	1.000000	4,333,962

Los montos no incluyen descuentos ni compensación alguna.

UMA

103.74

0.6 CUOTAS

62.24



SECRETARÍA DE FINANZAS Y TESORERÍA GENERAL DEL ESTADO
 COORDINACIÓN DE PLANEACIÓN HACENDARIA
 PARTICIPACIONES POR DERECHOS DE CONTROL VEHICULAR MES DE JUNIO 2024

Municipio	MOVS. MES ANTERIOR POR DERECHOS DE CONTROL VEHICULAR	PROPORCIÓN ICV MES ACTUAL	DISTRIBUCIÓN MENSUAL
ABASOLO	3	0.000276	195
AGUALEGUAS	14	0.001248	912
ALDAMAS, LOS	13	0.000377	847
ALLENDE	484	0.012440	31,529
ANAHUAC	42	0.002052	2,736
APODACA	4,129	0.091229	268,971
ARAMBERRI	15	0.001047	977
BUSTAMANTE	5	0.000377	326
CADEREYTA JIMENEZ	774	0.018279	50,420
CARMEN	174	0.002974	11,335
CERRALVO	27	0.001508	1,759
CHINA	55	0.002011	3,583
CIENEGA DE FLORES	181	0.003577	11,791
DOCTOR ARROYO	78	0.006333	5,081
DOCTOR COSS	18	0.000276	1,173
DOCTOR GONZALEZ	11	0.000402	717
GALEANA	45	0.005026	2,931
GARCIA	1,051	0.017793	68,464
GENERAL BRAVO	28	0.001416	1,824
GENERAL ESCOBEDO	2,495	0.059638	162,529
GENERAL TERAN	65	0.002496	4,234
GENERAL TREVIÑO	3	0.000402	195
GENERAL ZARAGOZA	3	0.000436	195
GENERAL ZUAZUA	197	0.003502	12,833
GUADALUPE	5,402	0.126833	351,897
HERRERAS, LOS	7	0.000360	456
HIDALGO	122	0.002538	7,947
HIGUERAS	3	0.000260	195
HUALAHUISES	34	0.001131	2,215
ITURBIDE	8	0.000251	521
JUAREZ	1,260	0.025090	82,079
LAMPAZOS DE NARANJO	21	0.001164	1,368
LINARES	294	0.008218	19,152
MARIN	43	0.000645	2,801
MELCHOR OCAMPO	2	0.000168	130
MIER Y NORIEGA	3	0.000787	195
MINA	14	0.000335	912
MONTEMORELOS	428	0.011737	27,881
MONTERREY	13,850	0.290492	902,217
PARAS	1	0.000168	65
PESQUERIA	249	0.005847	16,220
RAMONES, LOS	26	0.001097	1,694
RAYONES	3	0.000209	195
SABINAS HIDALGO	243	0.006501	15,830
SALINAS VICTORIA	238	0.004172	15,504
SAN NICOLAS DE LOS GARZA	5,011	0.105990	326,427
SAN PEDRO GARZA GARCIA	2,694	0.109952	175,493
SANTA CATARINA	1,723	0.046251	112,240
SANTIAGO	533	0.013781	34,721
VALLECILLO	5	0.000402	326
VILLALDAMA	26	0.000503	1,694
TOTAL	42,153	1.000000	2,745,931

Los montos no incluyen descuentos ni compensación alguna.

UMA

0.6 CUOTAS

108.57

65.14

Atentamente

Ramiro Adrián Bravo García
Subsecretario de Política de Ingresos

Raúl Sergio González Treviño
Subsecretario de Egresos y Planeación Financiera

65

